

# ZONING

PROPERTY MAPS

# FARMINGTON

MAINE

**VB - Village Business**

**VR - Village Residential**

**GP - General Purpose**

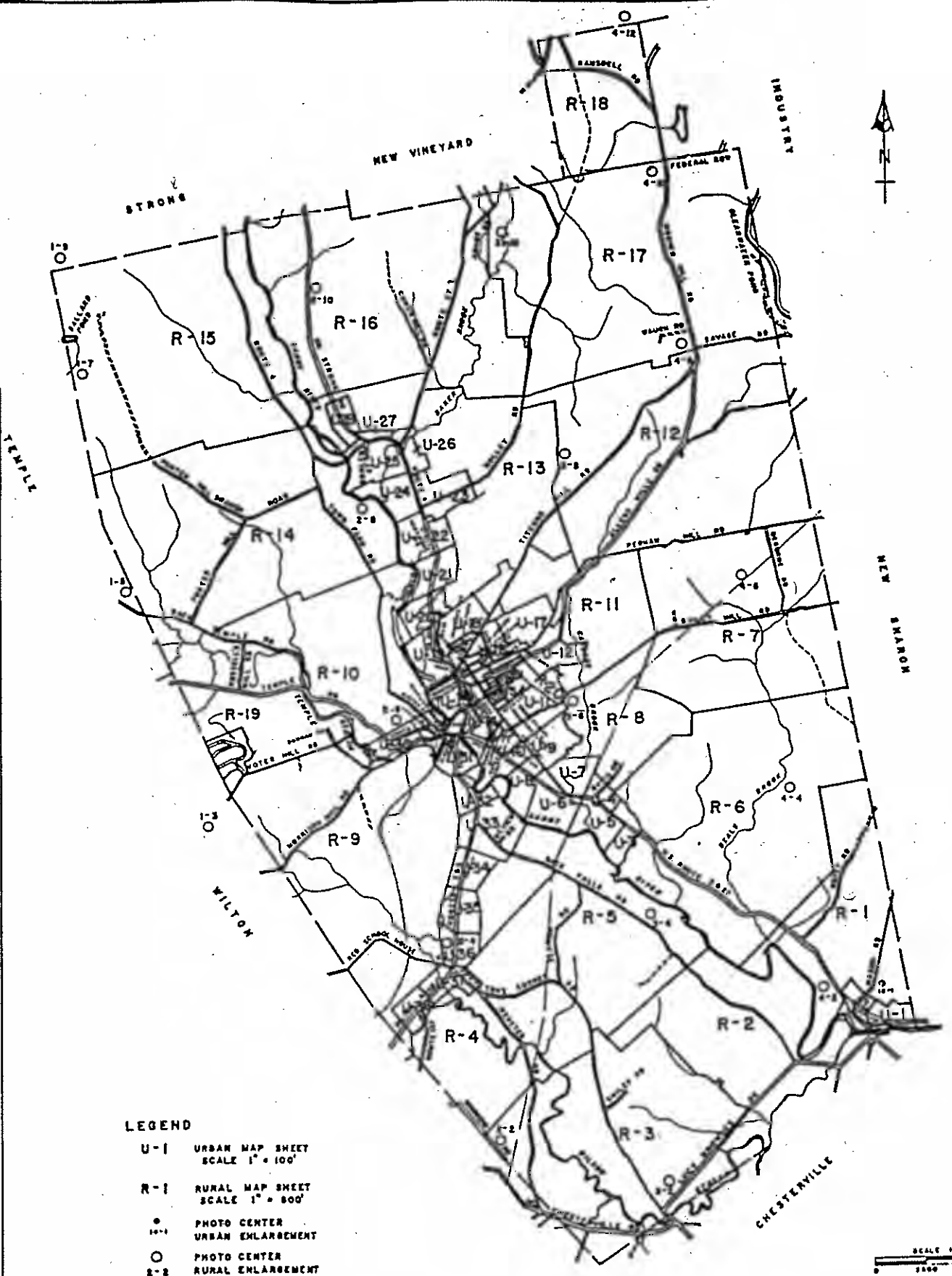
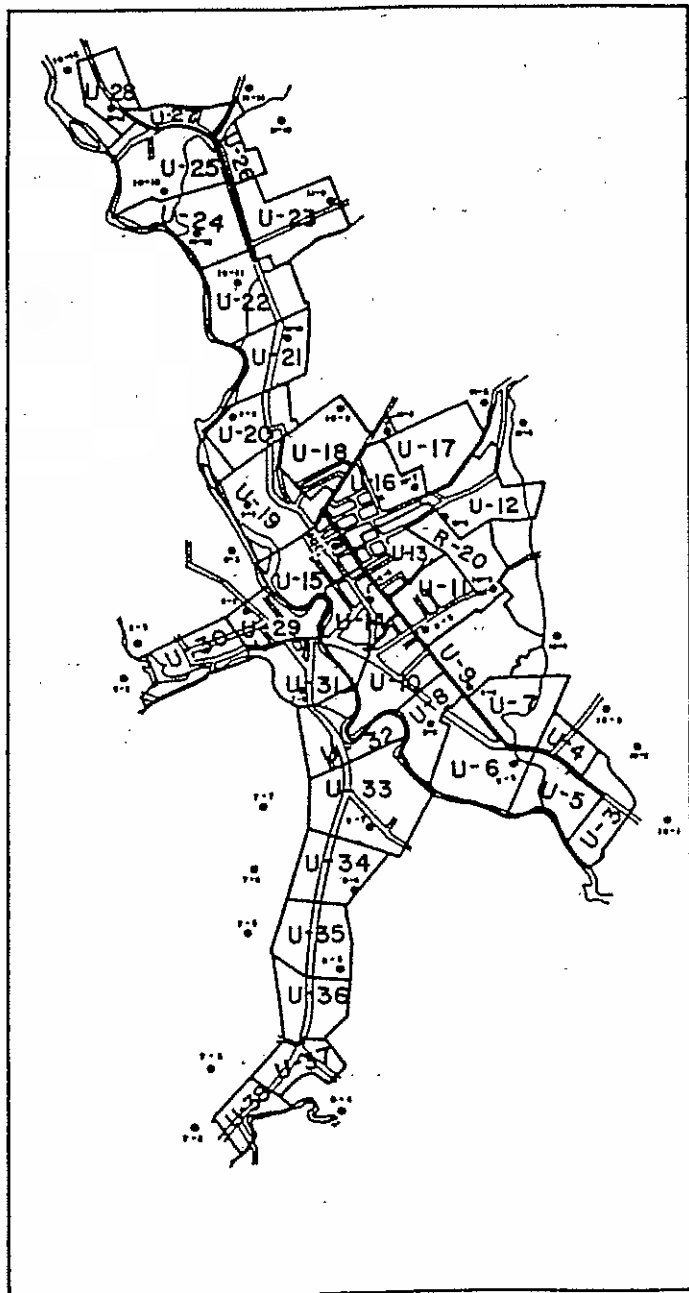
**R - Residential**

**RLC - Residential/Light Commercial**

**VC - Village Commercial**

**FF - Farm & Forest**

(All areas not designated as VB, VR,  
GP, R, RLC, or VC are by default FF)




**LEGEND**

U-1 URBAN MAP SHEET  
SCALE 1" = 100'

R-1 RURAL MAP SHEET  
SCALE 1" = 800'

• PHOTO CENTER  
URBAN ENLARGEMENT

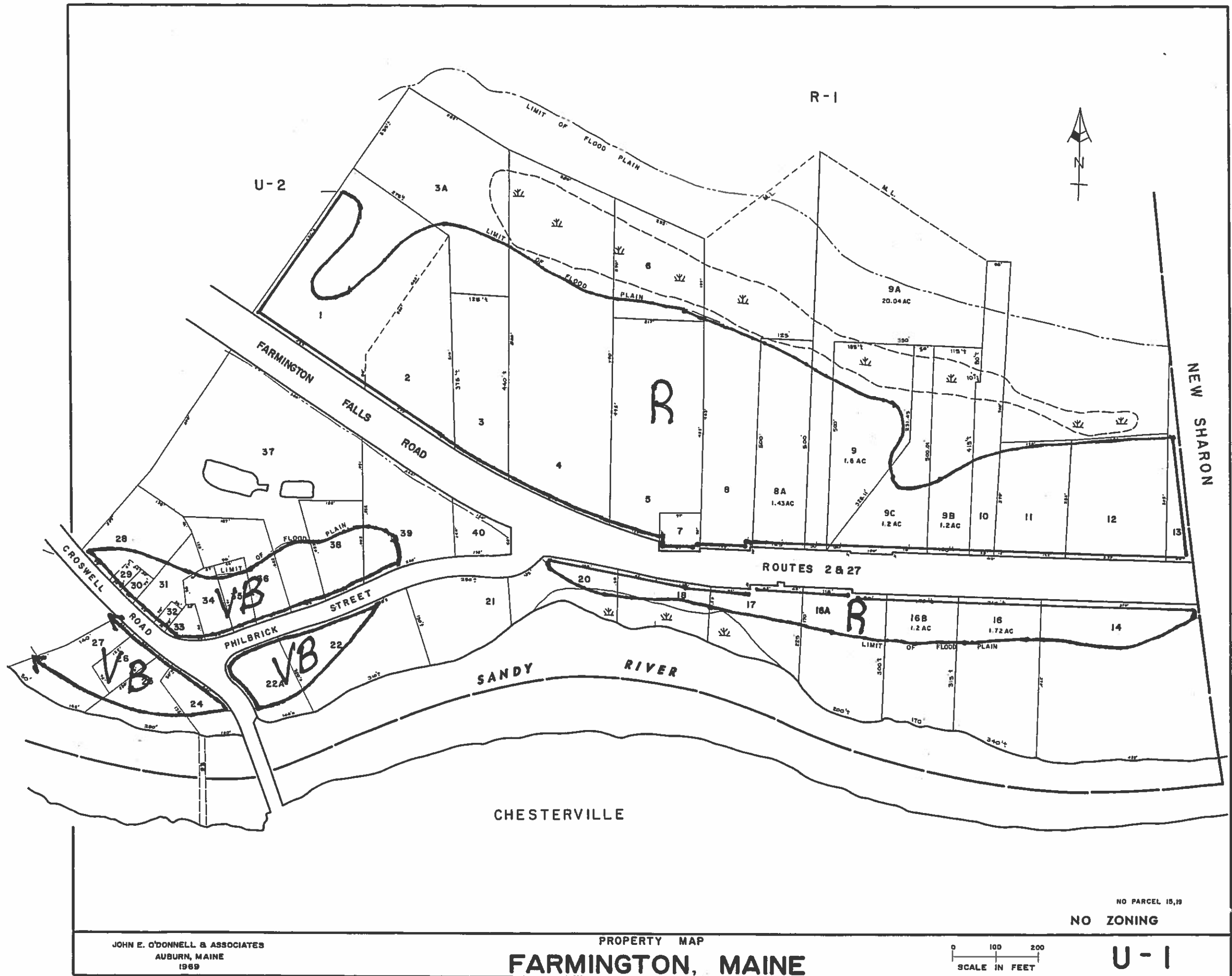
○ PHOTO CENTER  
RURAL ENLARGEMENT



JOHN E. O'DONNELL & ASSOCIATES  
AUBURN, MAINE  
1969

PROPERTY MAP  
**FARMINGTON, MAINE**

**INDEX**



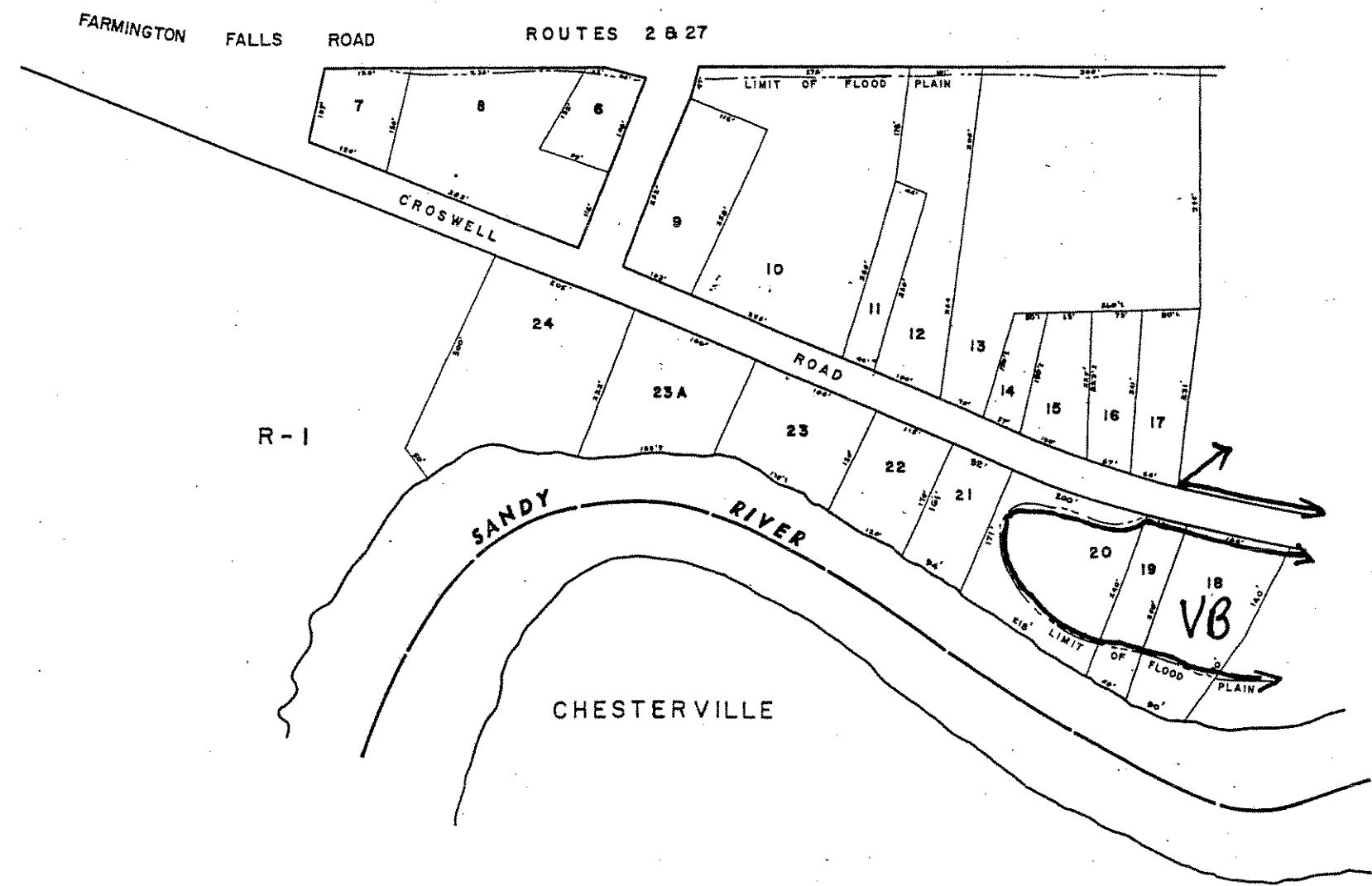
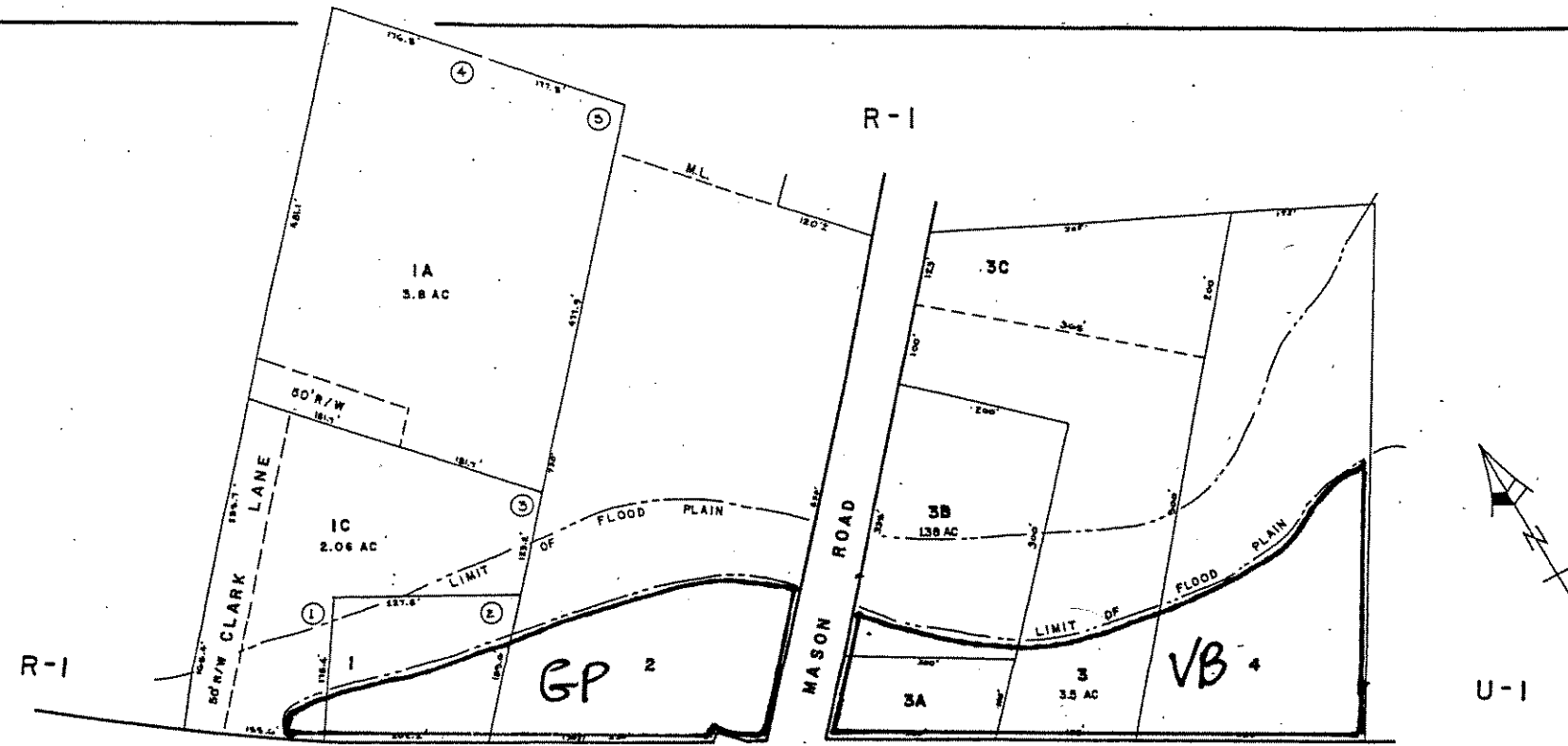
JOHN E. O'DONNELL & ASSOCIATES  
 AUBURN, MAINE  
 1969

PROPERTY MAP  
**FARMINGTON, MAINE**

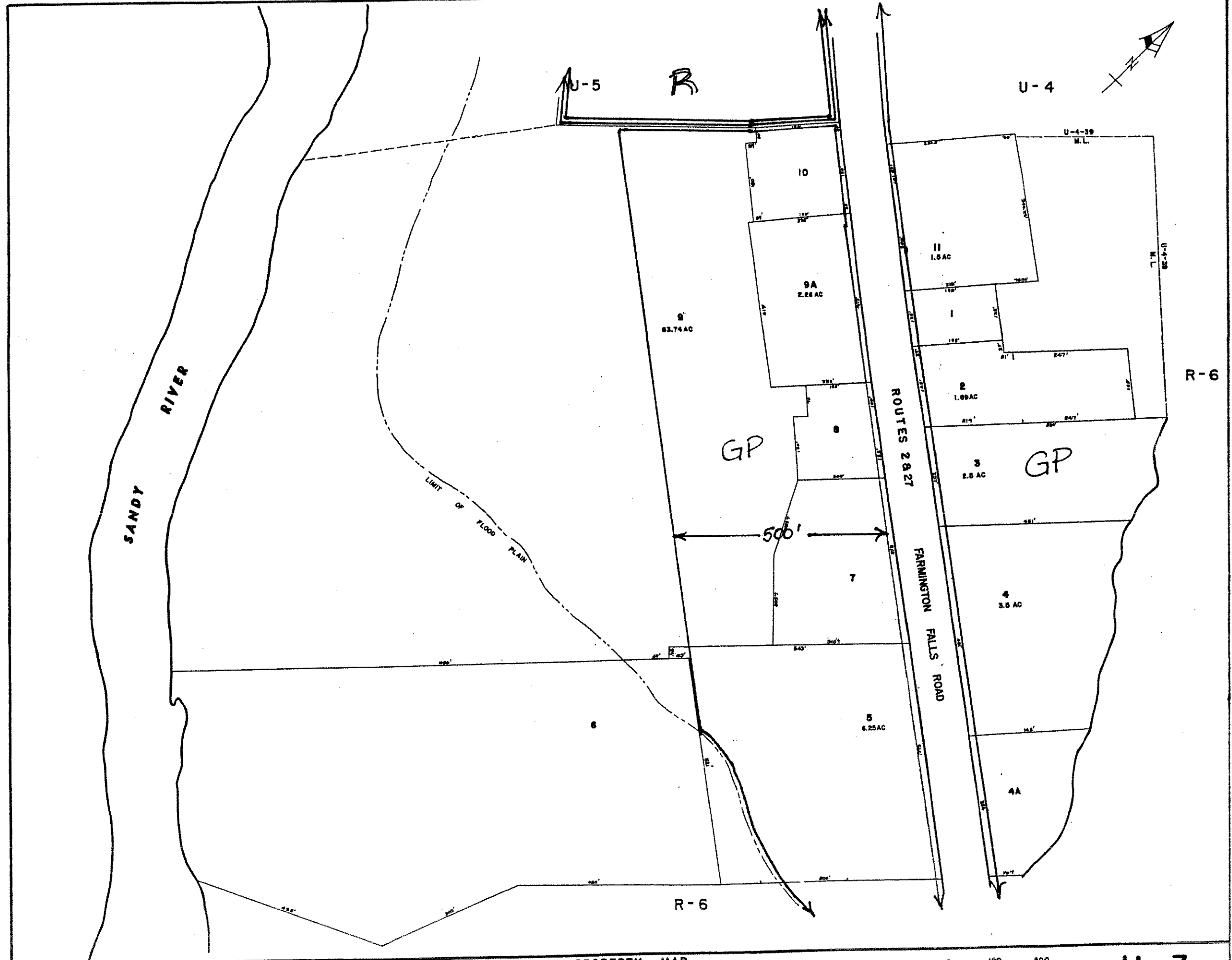
0 100 200  
 SCALE IN FEET

NO PARCEL 15,19  
 NO ZONING

**U-1**

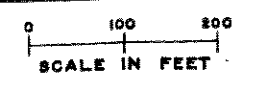


NO PARCEL 5

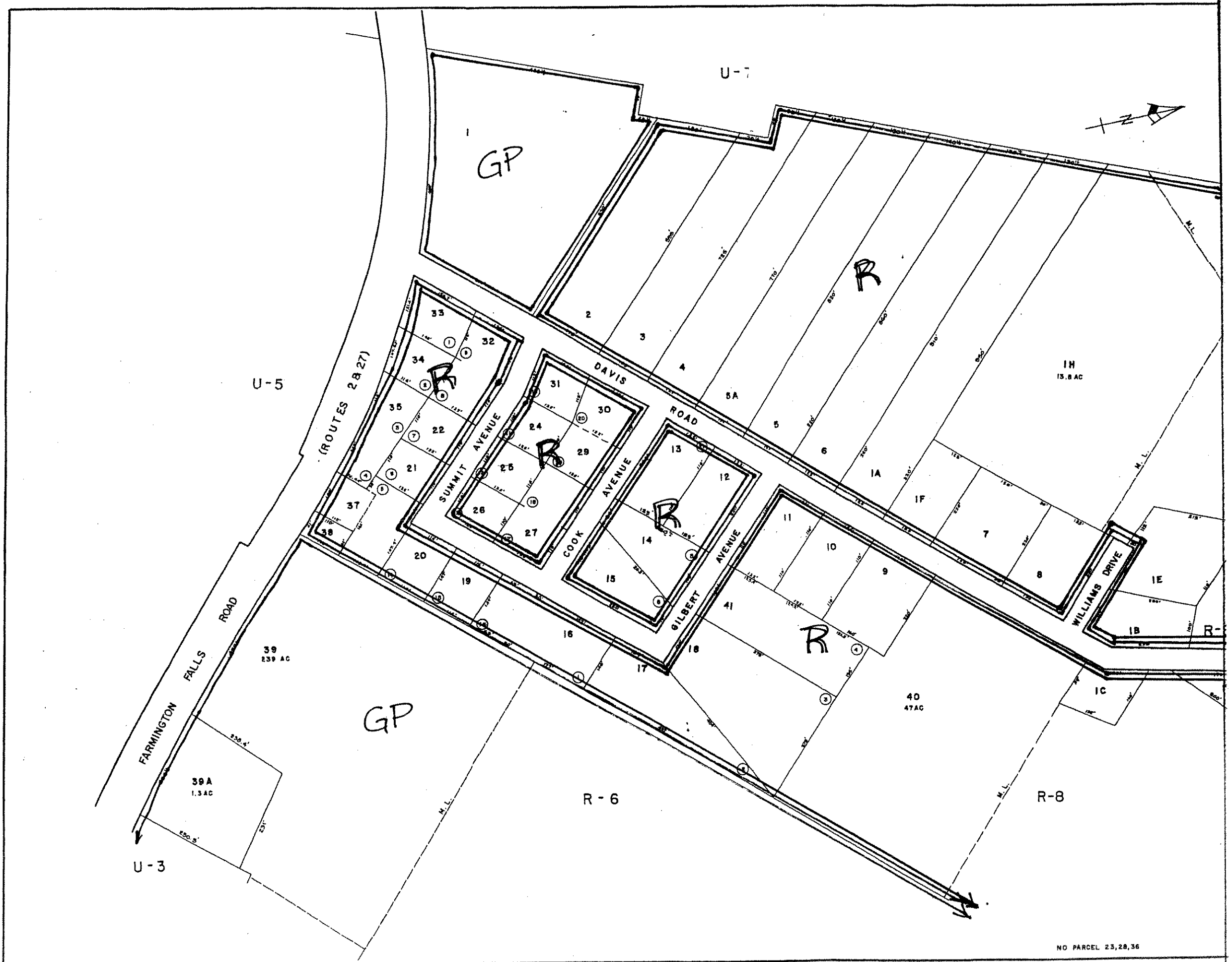


JOHN E. O'DONNELL & ASSOCIATES  
 AUBURN, MAINE  
 1969

PROPERTY MAP  
**FARMINGTON, MAINE**

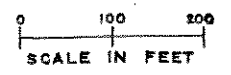


**U-3**



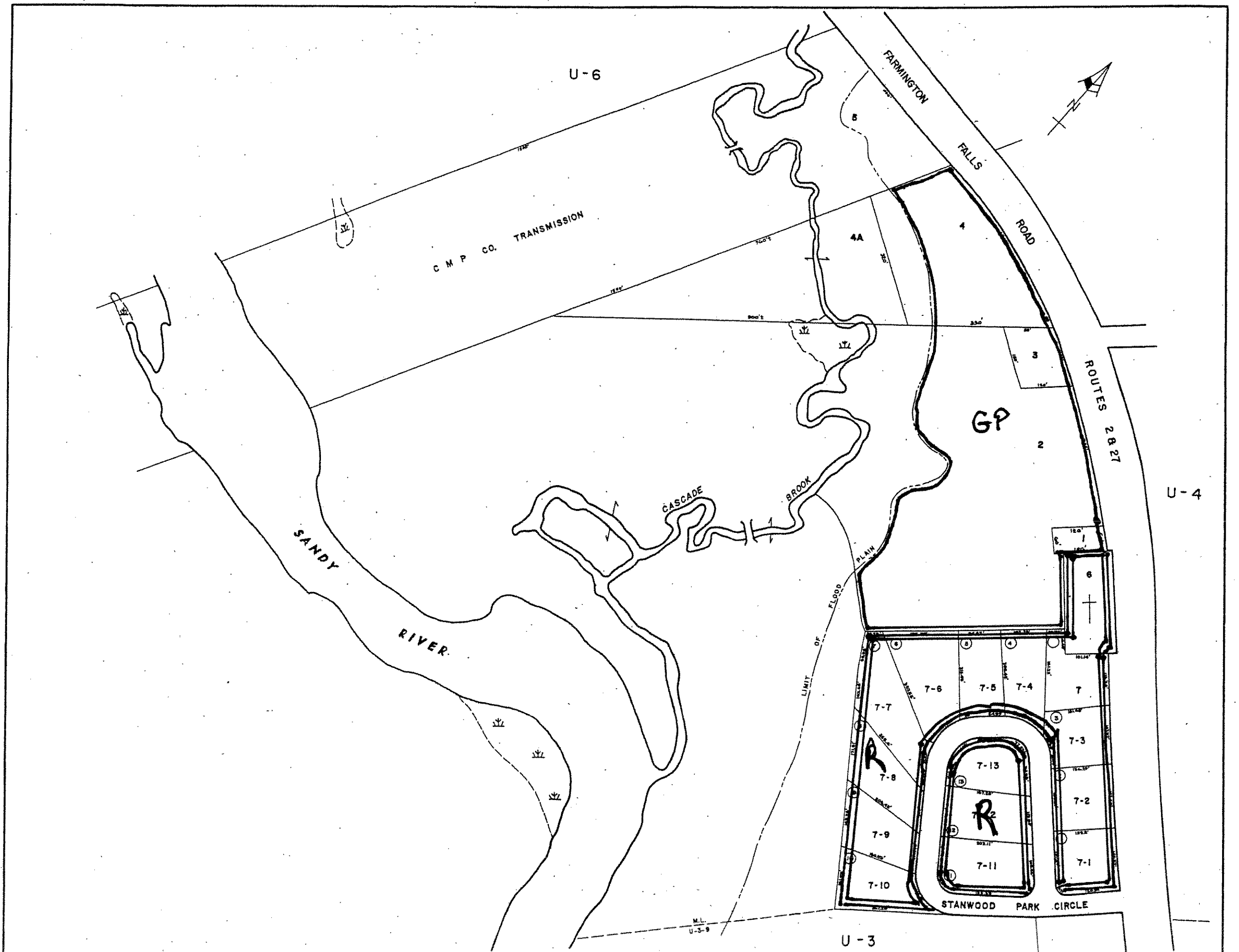
JOHN E. O'DONNELL & ASSOCIATES  
 AUBURN, MAINE  
 1969

PROPERTY MAP  
**FARMINGTON, MAINE**



NO PARCEL 23,28,36

**U-4**



JOHN E. O'DONNELL & ASSOCIATES  
 AUBURN, MAINE  
 1969

PROPERTY MAP  
**FARMINGTON, MAINE**

0 100 200  
 SCALE IN FEET

U-5



JOHN E. O'DONNELL & ASSOCIATES  
 AUBURN, MAINE  
 1969

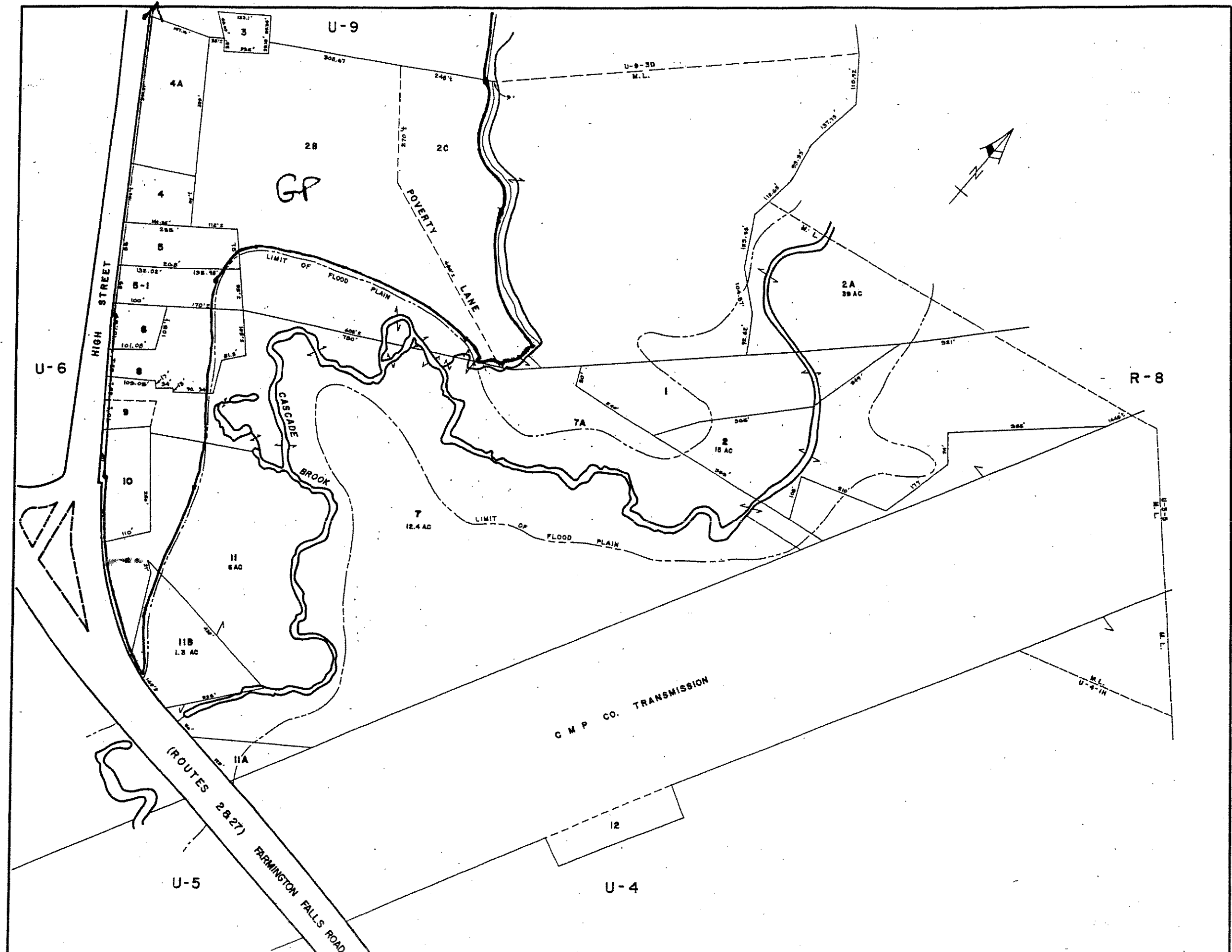
PROPERTY MAP  
**FARMINGTON, MAINE**

0 100 200  
 SCALE IN FEET

U-6

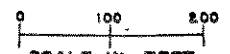
NO PARCEL 6, 16





JOHN E. O'DONNELL & ASSOCIATES  
 AUBURN, MAINE  
 1969

PROPERTY MAP  
**FARMINGTON MAINE**




**U-7**

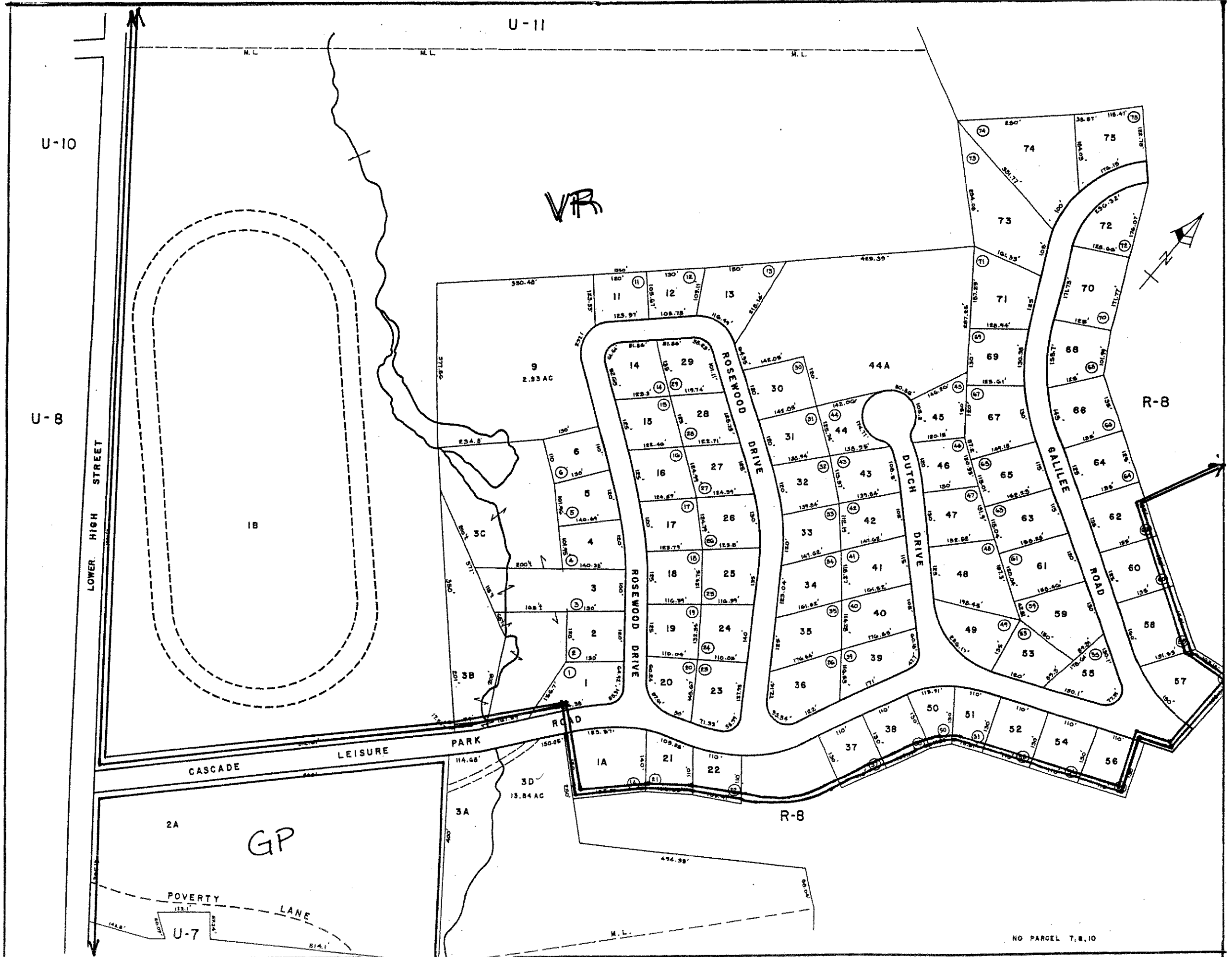


JOHN E. O'DONNELL & ASSOCIATES  
 AUBURN, MAINE  
 1969

PROPERTY MAP  
**FARMINGTON, MAINE**



**U-8**

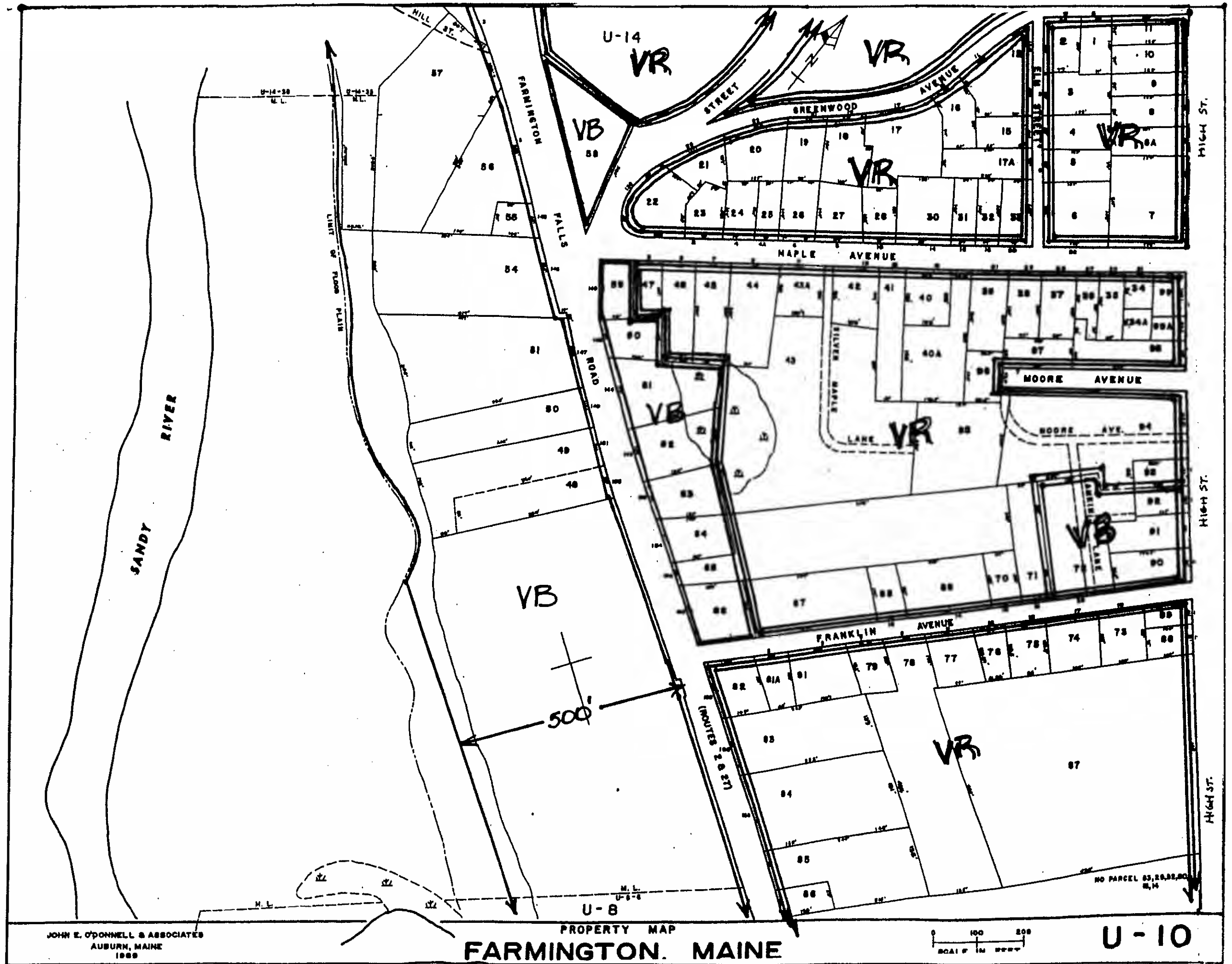


JOHN E. O'DONNELL & ASSOCIATES  
 AUBURN, MAINE  
 1969

PROPERTY MAP  
**FARMINGTON, MAINE**

0 100 200  
 SCALE IN FEET

U-9

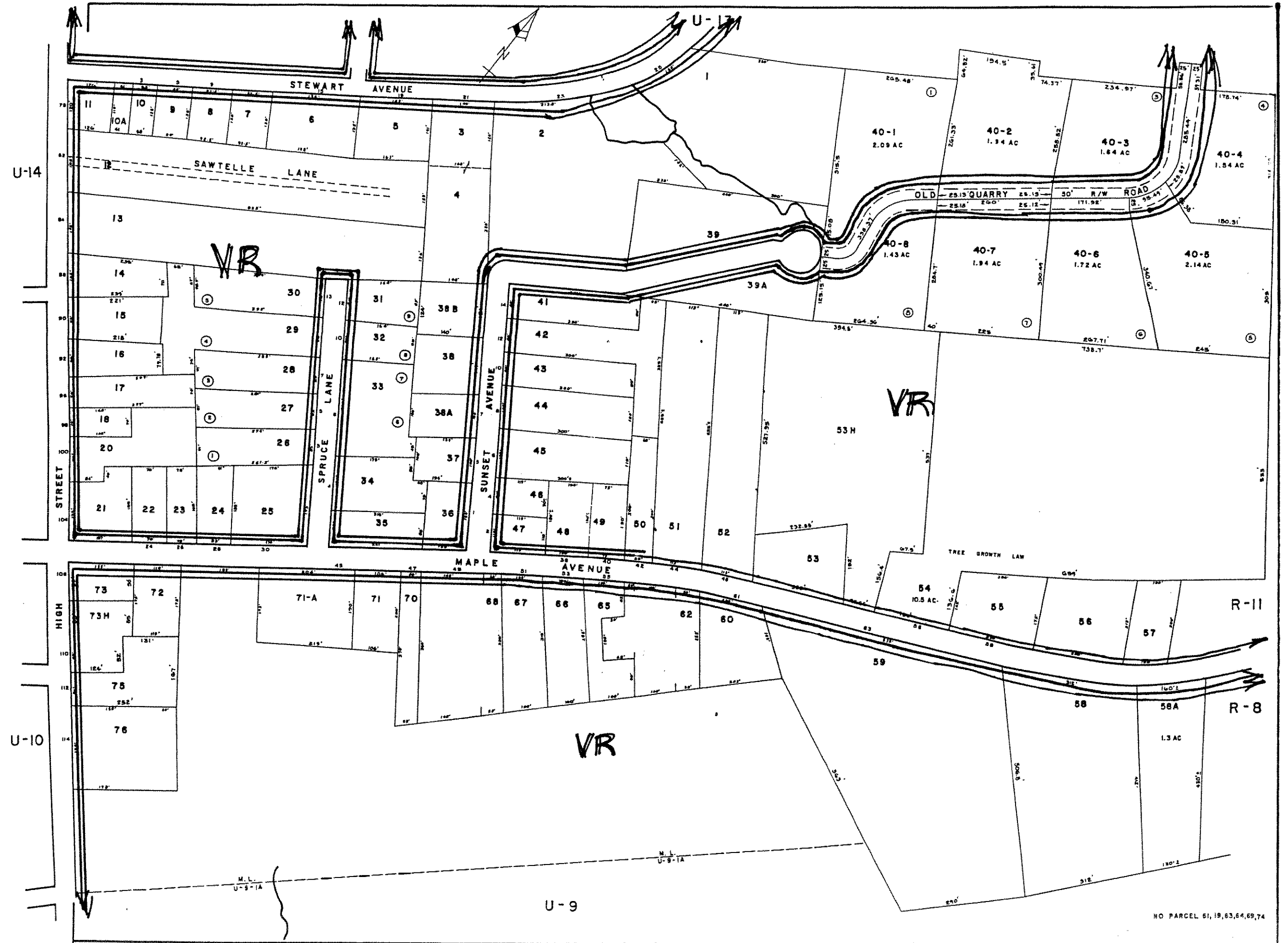


JOHN E. O'DONNELL & ASSOCIATES  
 AUBURN, MAINE  
 1988

PROPERTY MAP  
**FARMINGTON, MAINE**

0 100 200  
 SCALE IN FEET

**U-10**

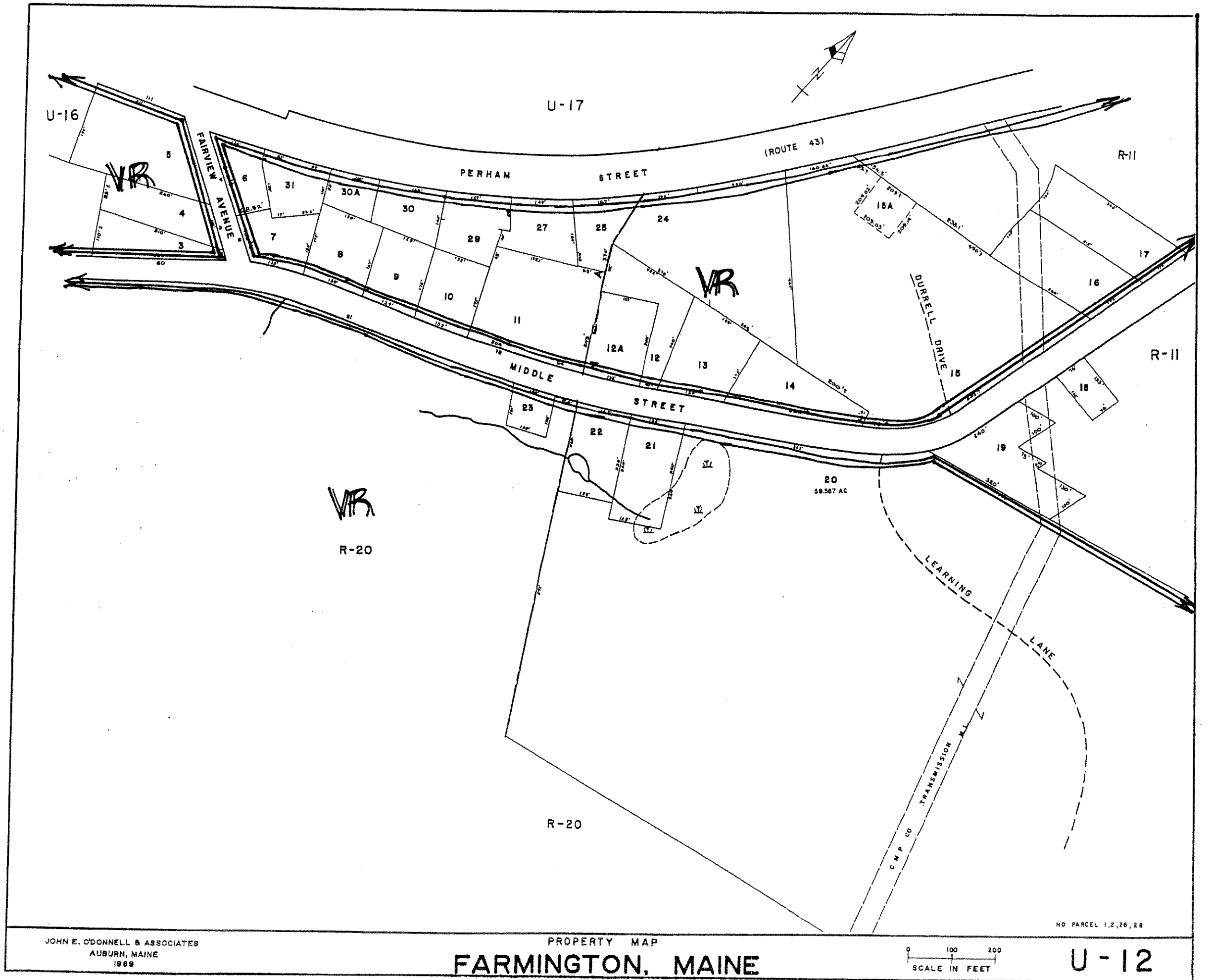


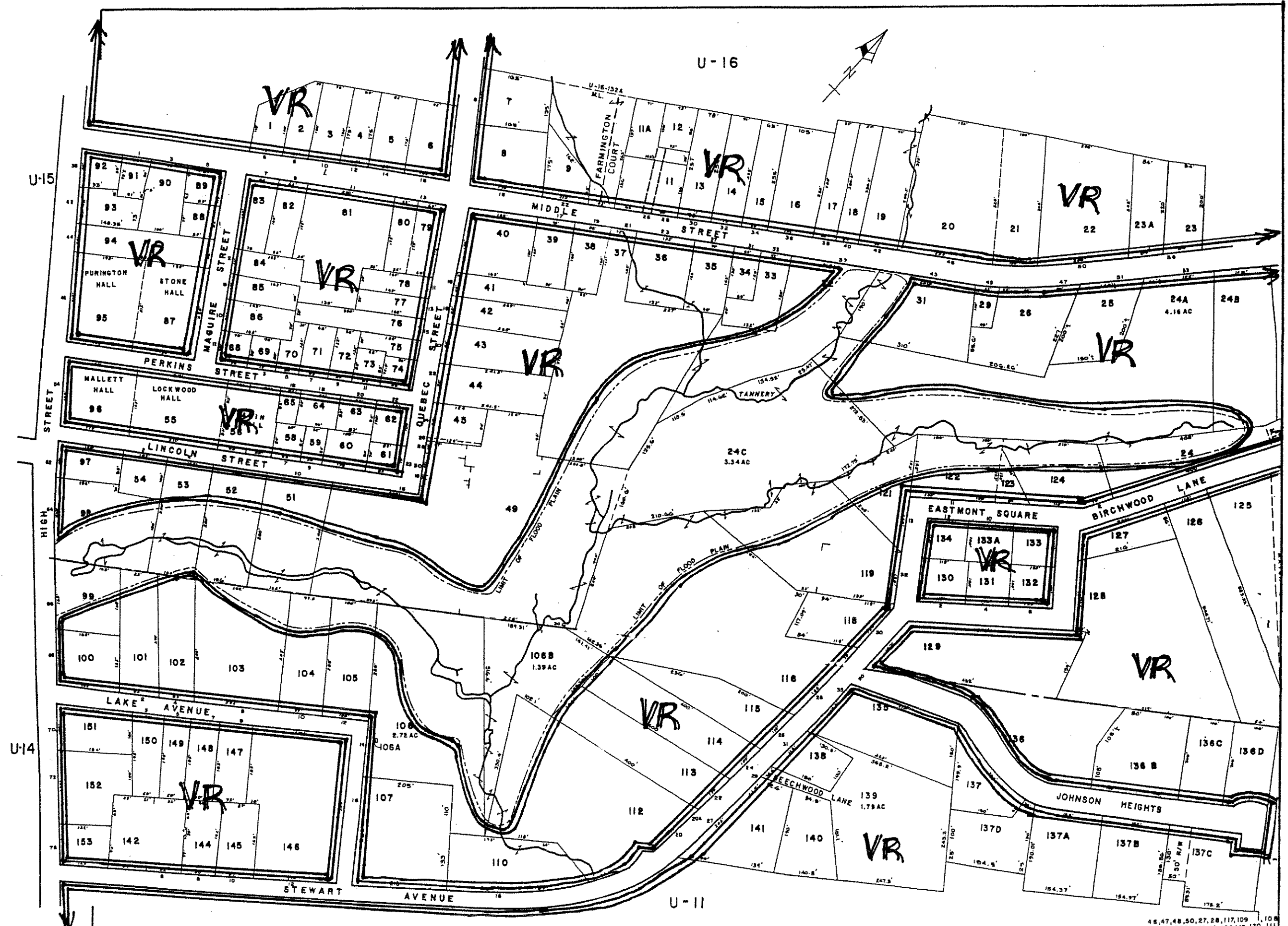
JOHN E. O'DONNELL & ASSOCIATES  
 AUBURN, MAINE  
 1989

PROPERTY MAP  
**FARMINGTON, MAINE**

0 100 200  
 SCALE IN FEET

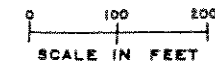
**U-11**





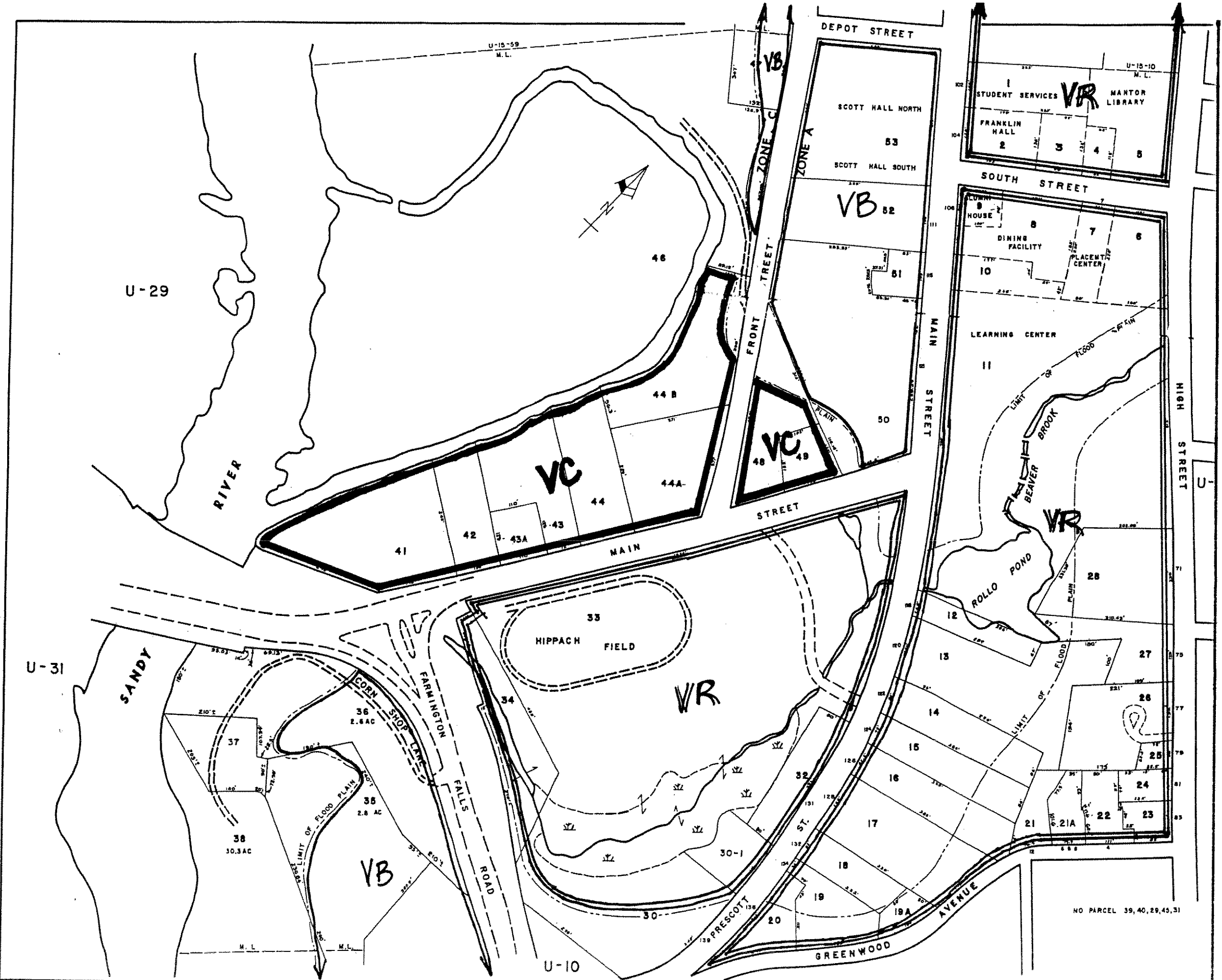
JOHN E. O'DONNELL & ASSOCIATES  
 AUBURN, MAINE  
 1969

PROPERTY MAP  
**FARMINGTON, MAINE**



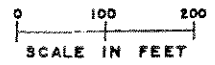
46, 47, 48, 50, 27, 28, 117, 109, 110  
 NO. PARCEL 10, 30, 125, 143, 120, 111

**U-13**



JOHN E. O'DONNELL & ASSOCIATES  
 AUBURN, MAINE  
 1969

PROPERTY MAP  
**FARMINGTON, MAINE**



U-14

NO PARCEL 39, 40, 29, 45, 31





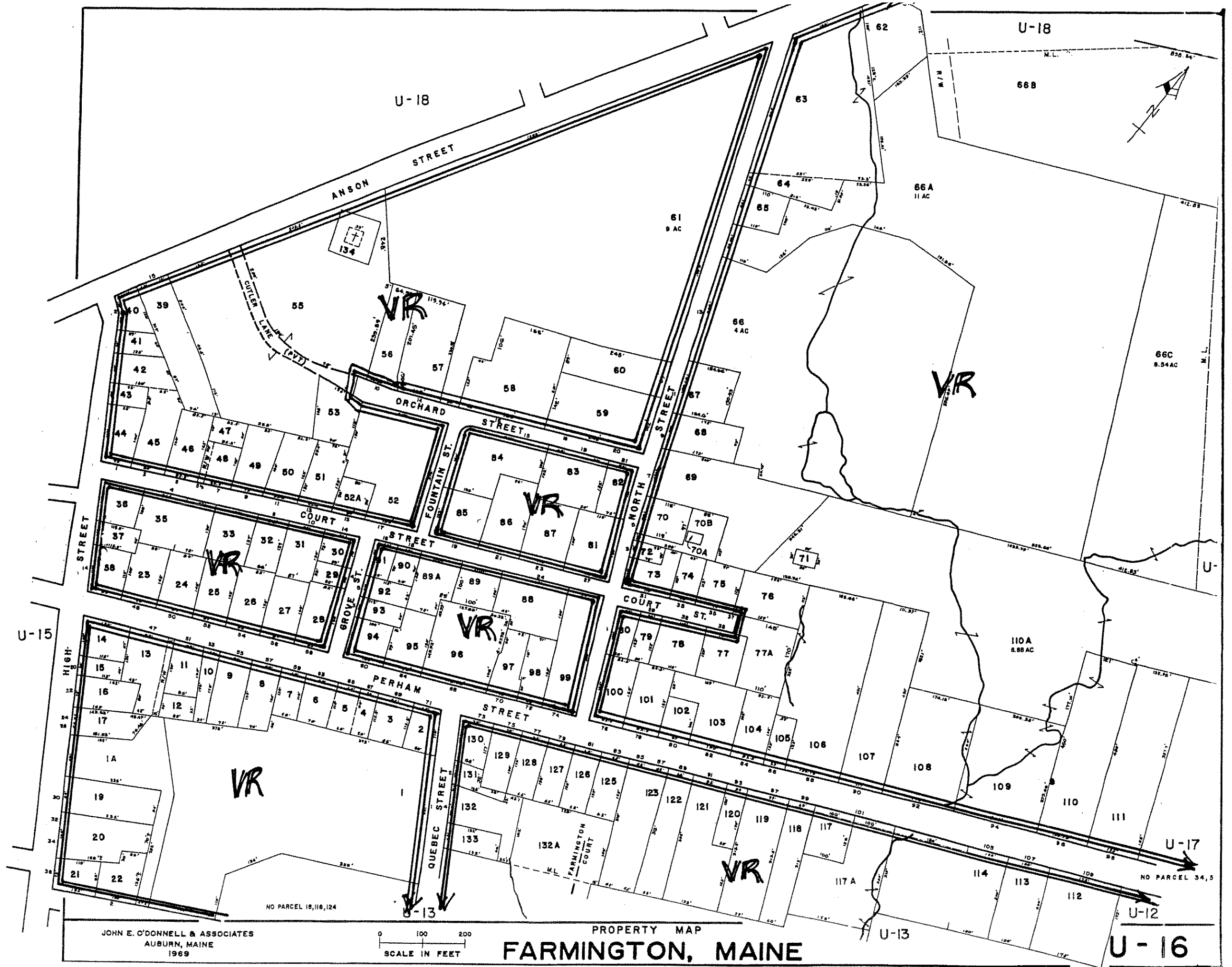
JOHN E. O'DONNELL & ASSOCIATES  
 AUBURN, MAINE  
 1969

PROPERTY MAP  
**FARMINGTON, MAINE**

0 100 200  
 SCALE IN FEET

U-15

NO PARCEL 56, 80, 43, 42, 85, 60, 47, 22, 41

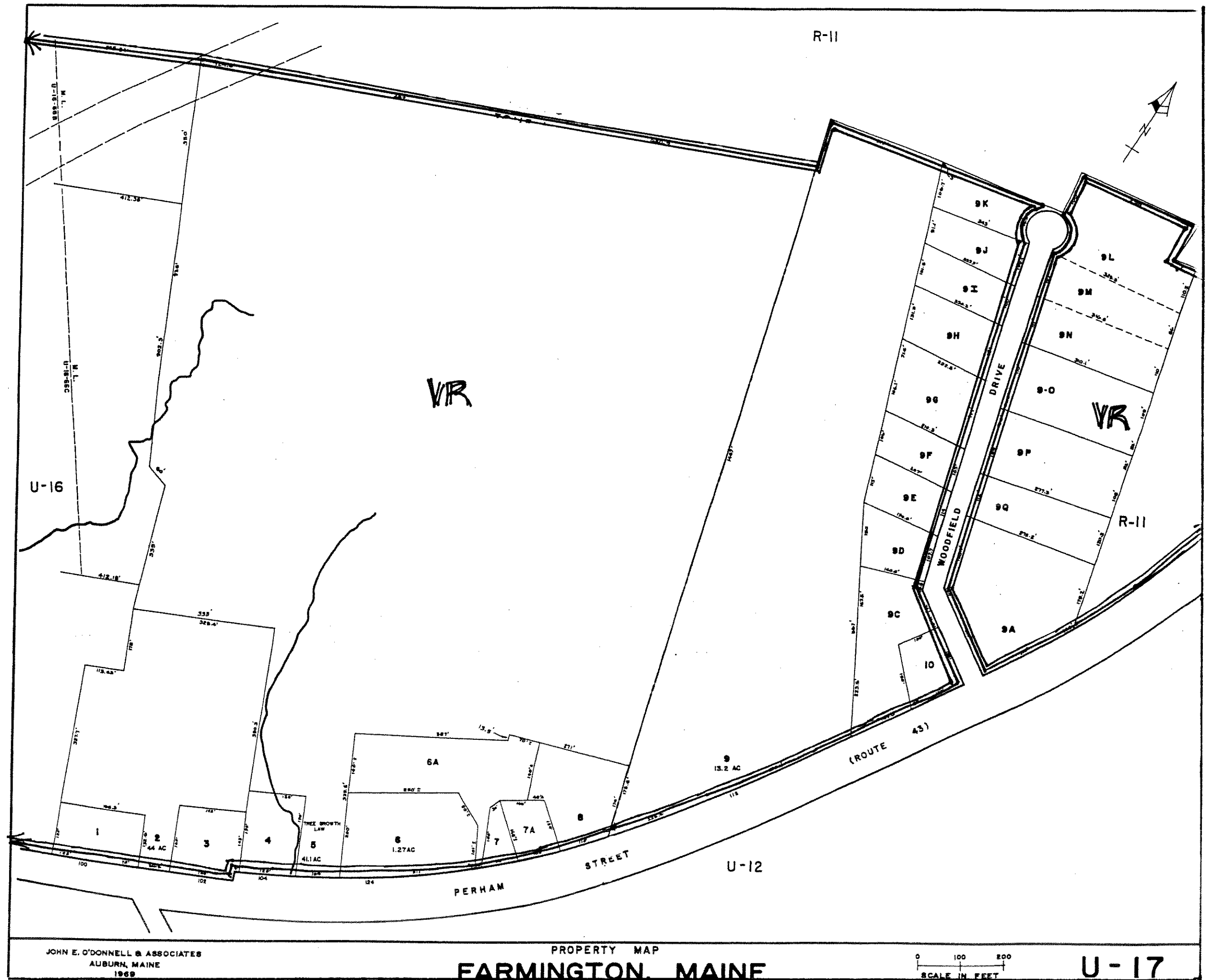


JOHN E. O'DONNELL & ASSOCIATES  
 AUBURN, MAINE  
 1969

0 100 200  
 SCALE IN FEET

PROPERTY MAP  
**FARMINGTON, MAINE**

U-16

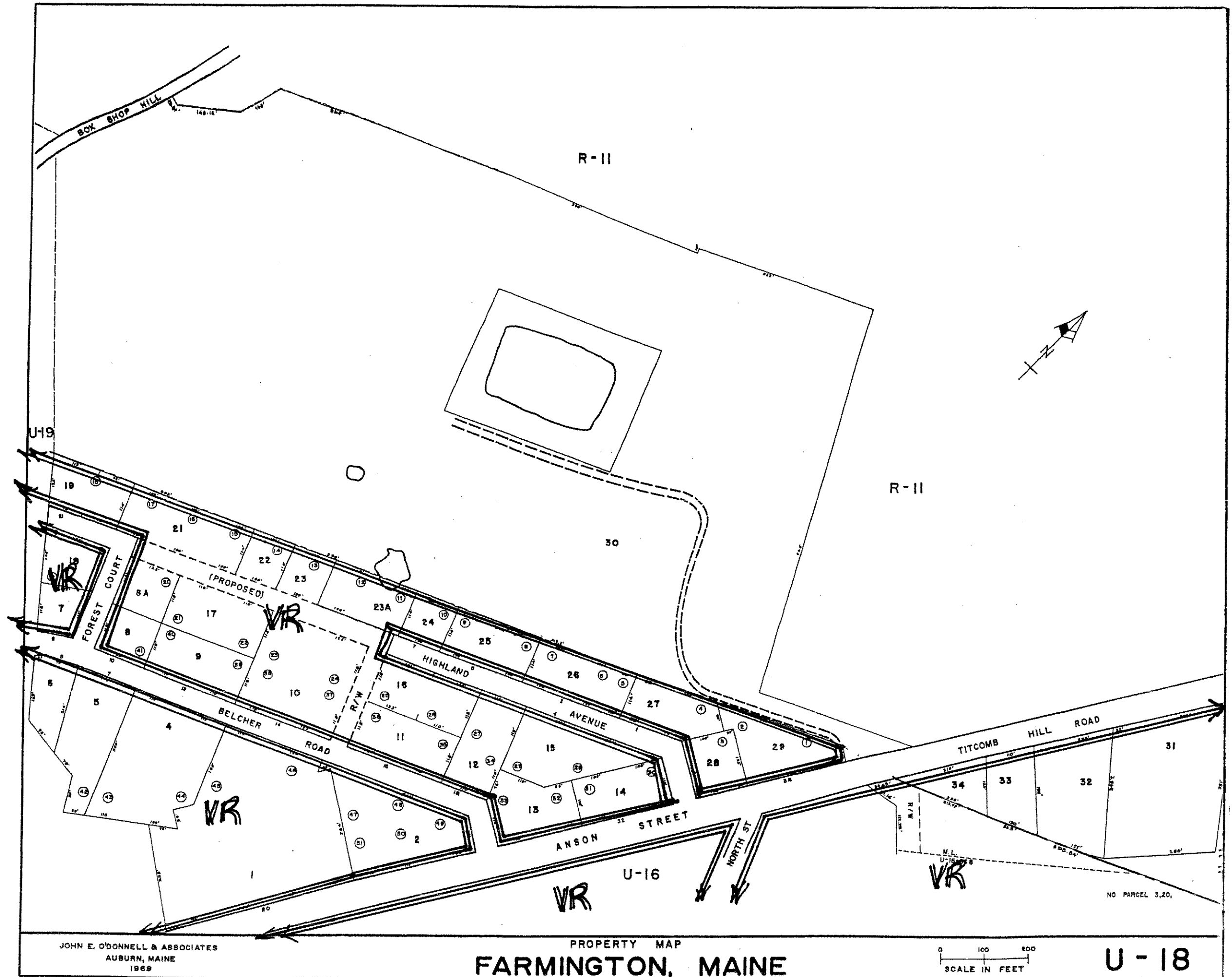


JOHN E. O'DONNELL & ASSOCIATES  
 AUBURN, MAINE  
 1989

PROPERTY MAP  
**FARMINGTON, MAINE**

0 100 200  
 SCALE IN FEET

U-17

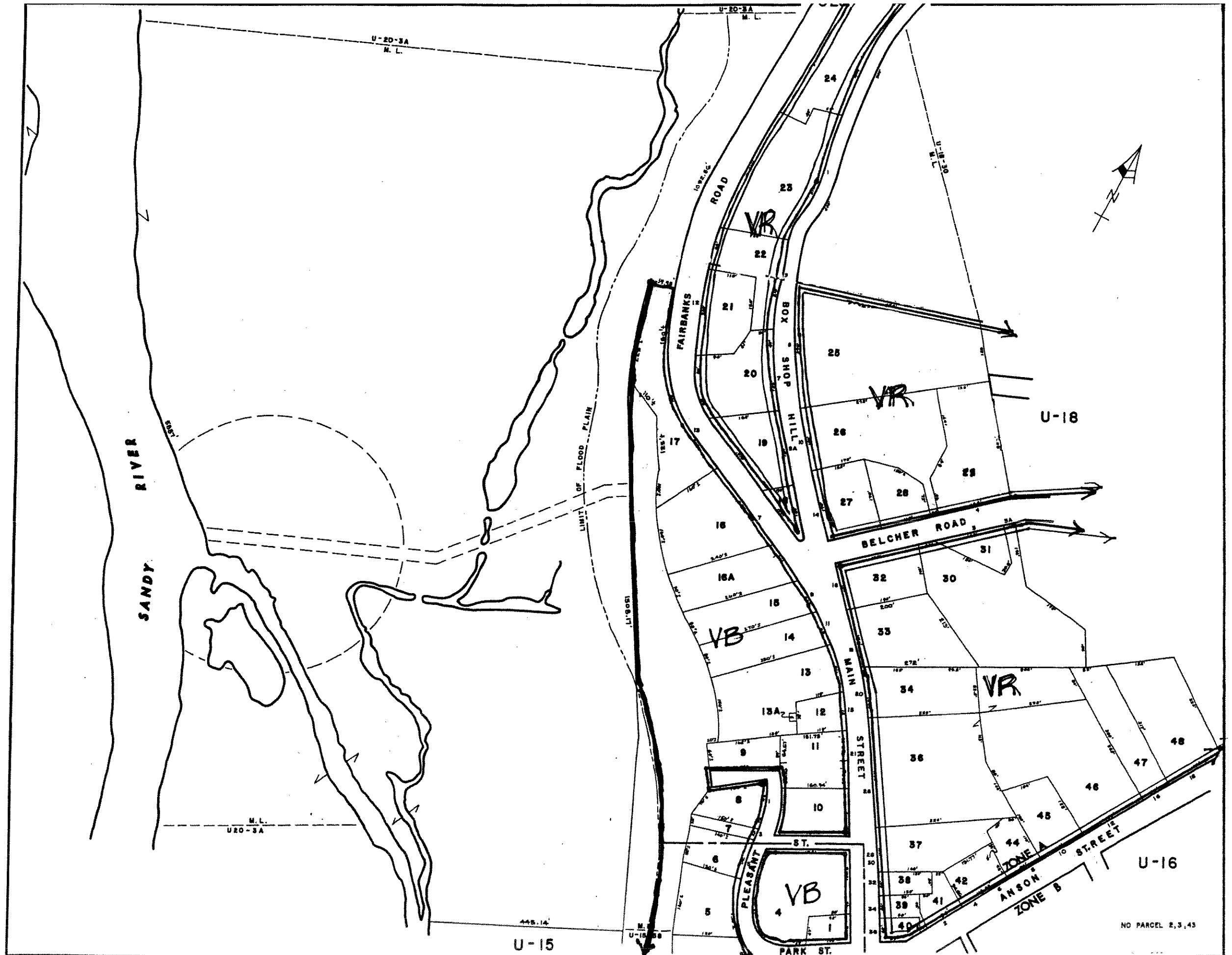


JOHN E. O'DONNELL & ASSOCIATES  
 AUBURN, MAINE  
 1969

PROPERTY MAP  
**FARMINGTON, MAINE**

0 100 200  
 SCALE IN FEET

**U-18**



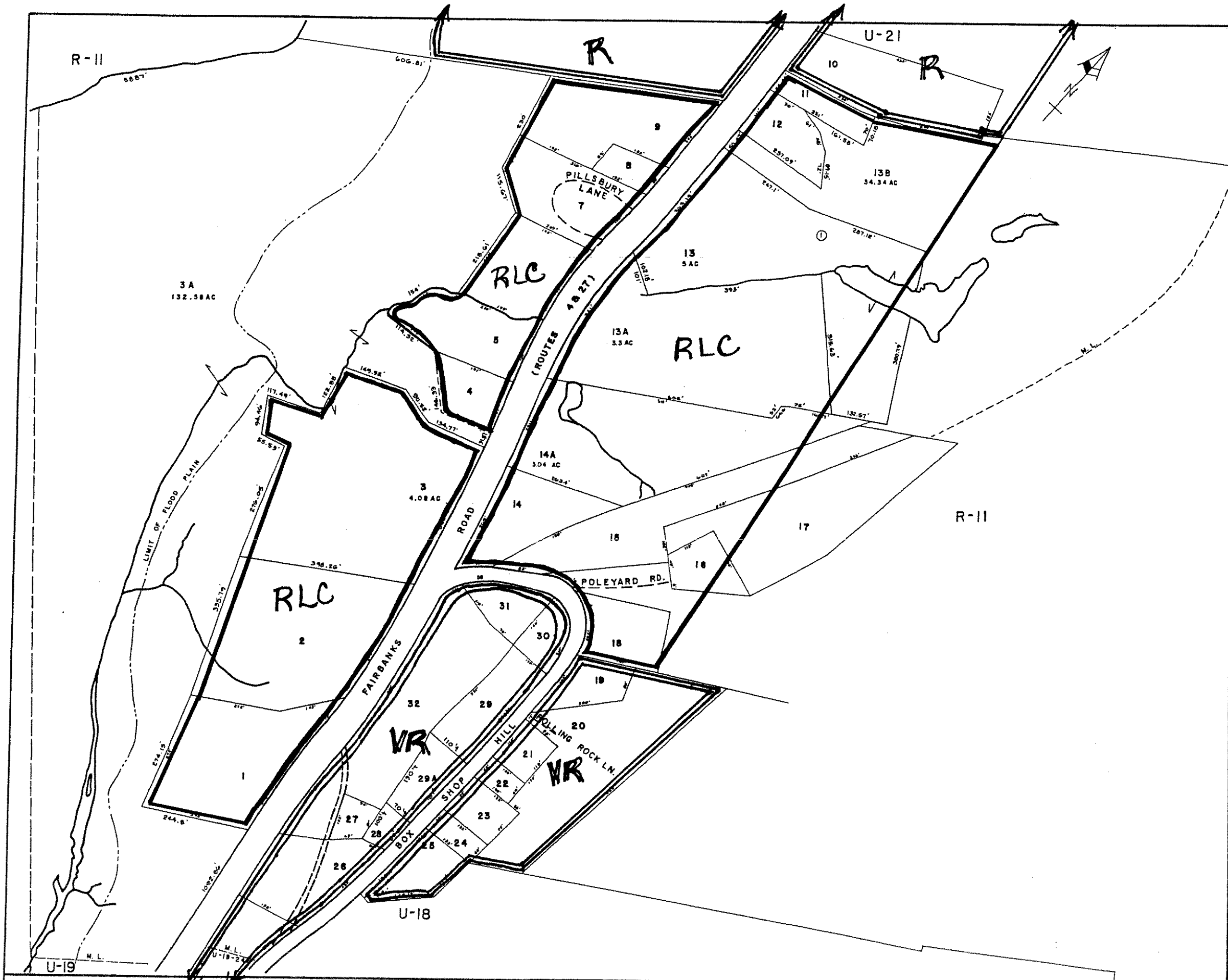
JOHN E. O'DONNELL & ASSOCIATES  
 AUBURN, MAINE  
 1969

PROPERTY MAP  
**FARMINGTON, MAINE**

0 100 200  
 SCALE IN FEET

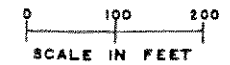
**U-19**

NO PARCEL 2,3,45

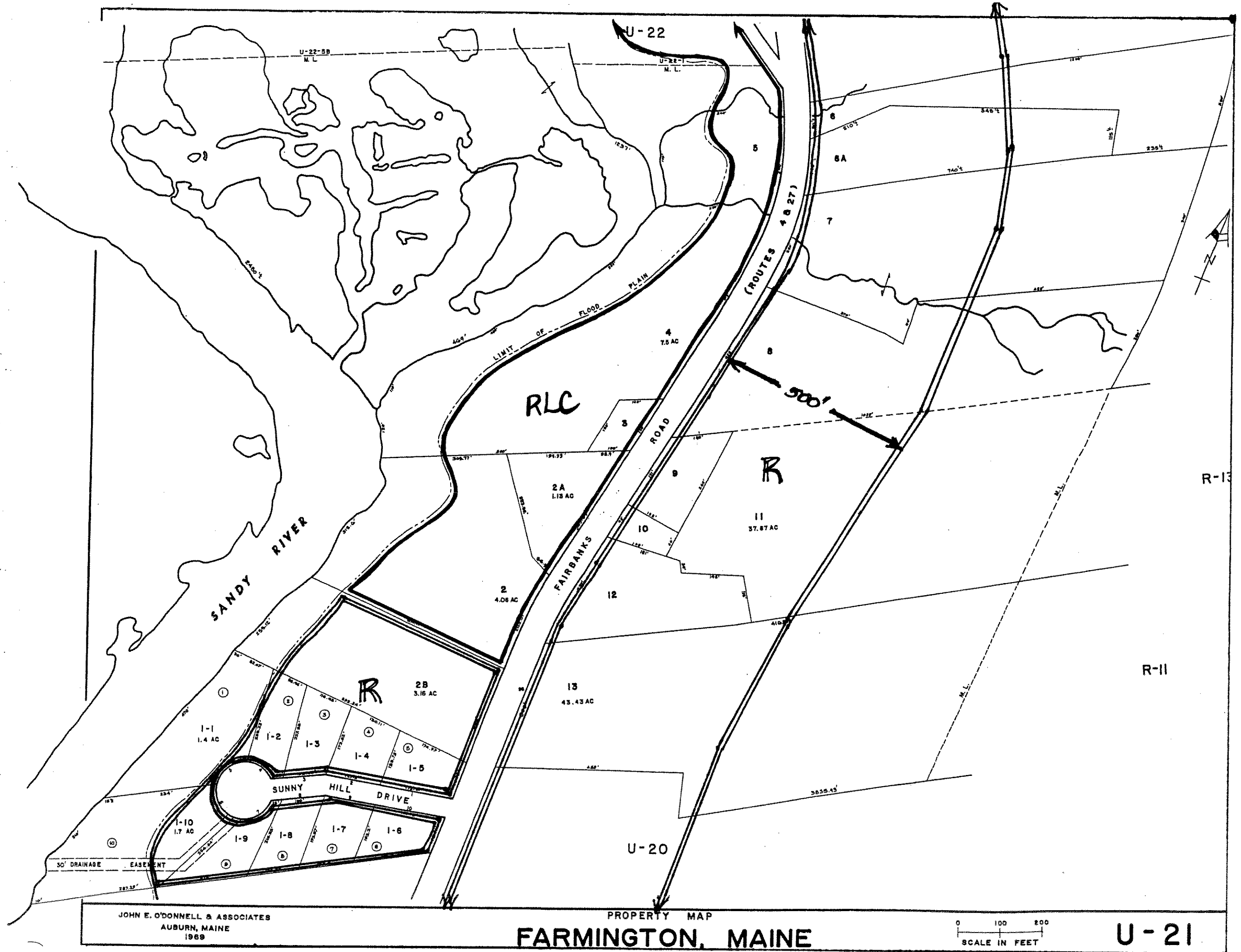


JOHN E. O'DONNELL & ASSOCIATES  
 AUBURN, MAINE  
 1969

PROPERTY MAP  
**FARMINGTON, MAINE**

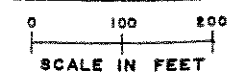


U-20

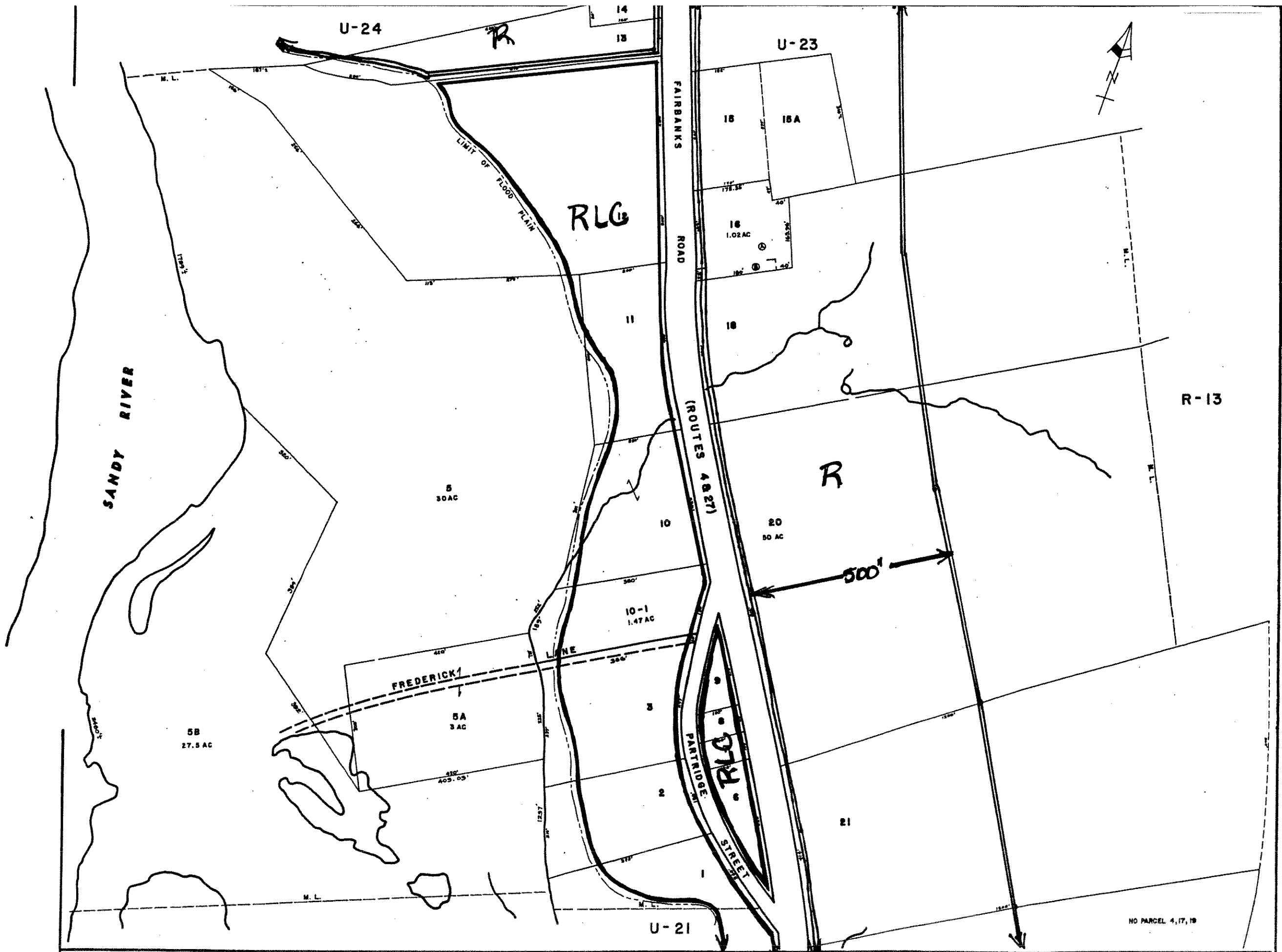


JOHN E. O'DONNELL & ASSOCIATES  
 AUBURN, MAINE  
 1989

PROPERTY MAP  
**FARMINGTON, MAINE**



U-21



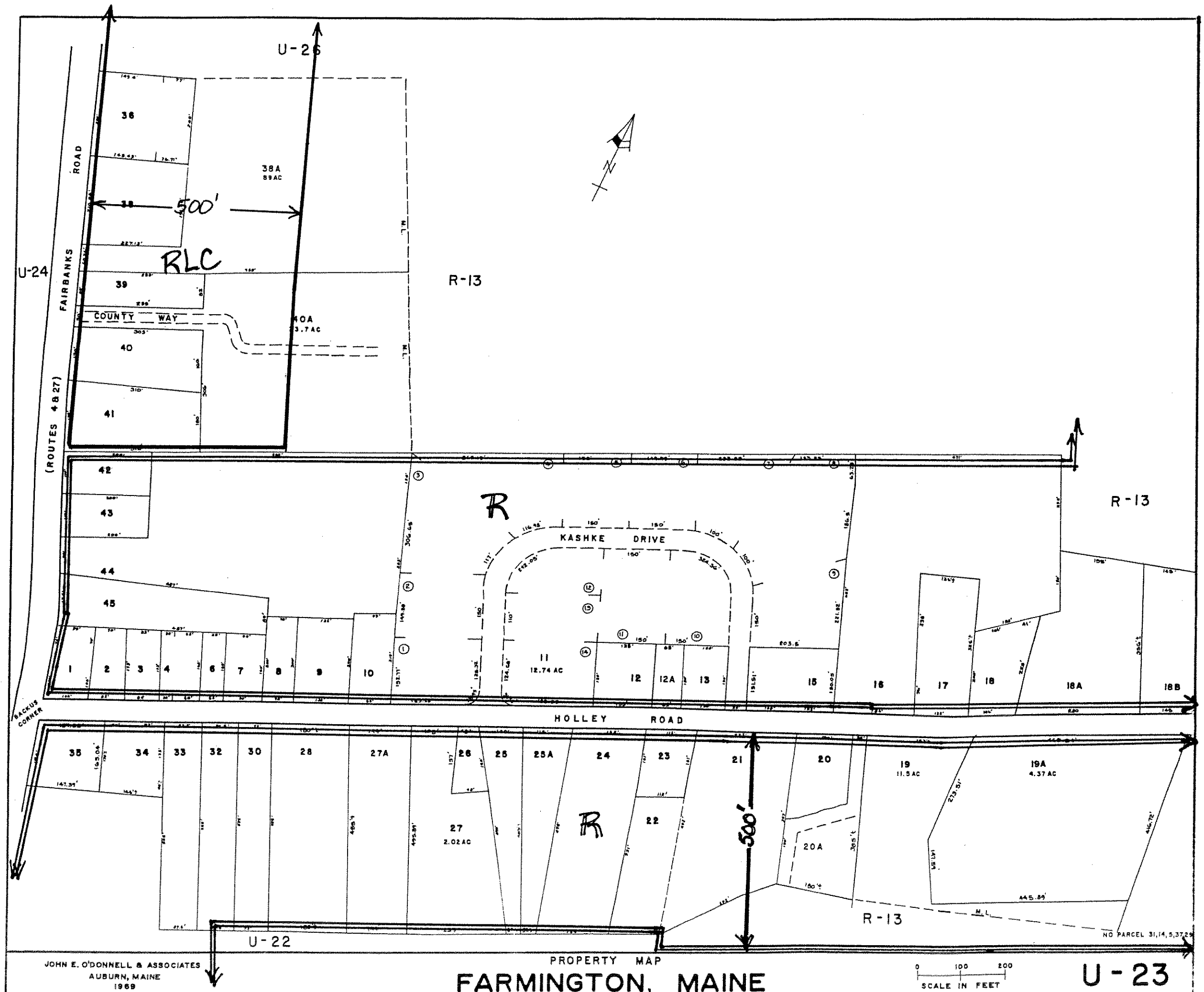
JOHN E. O'DONNELL & ASSOCIATES  
 AUBURN, MAINE  
 1989

PROPERTY MAP  
**FARMINGTON, MAINE**

0 100 200  
 SCALE IN FEET

**U-22**





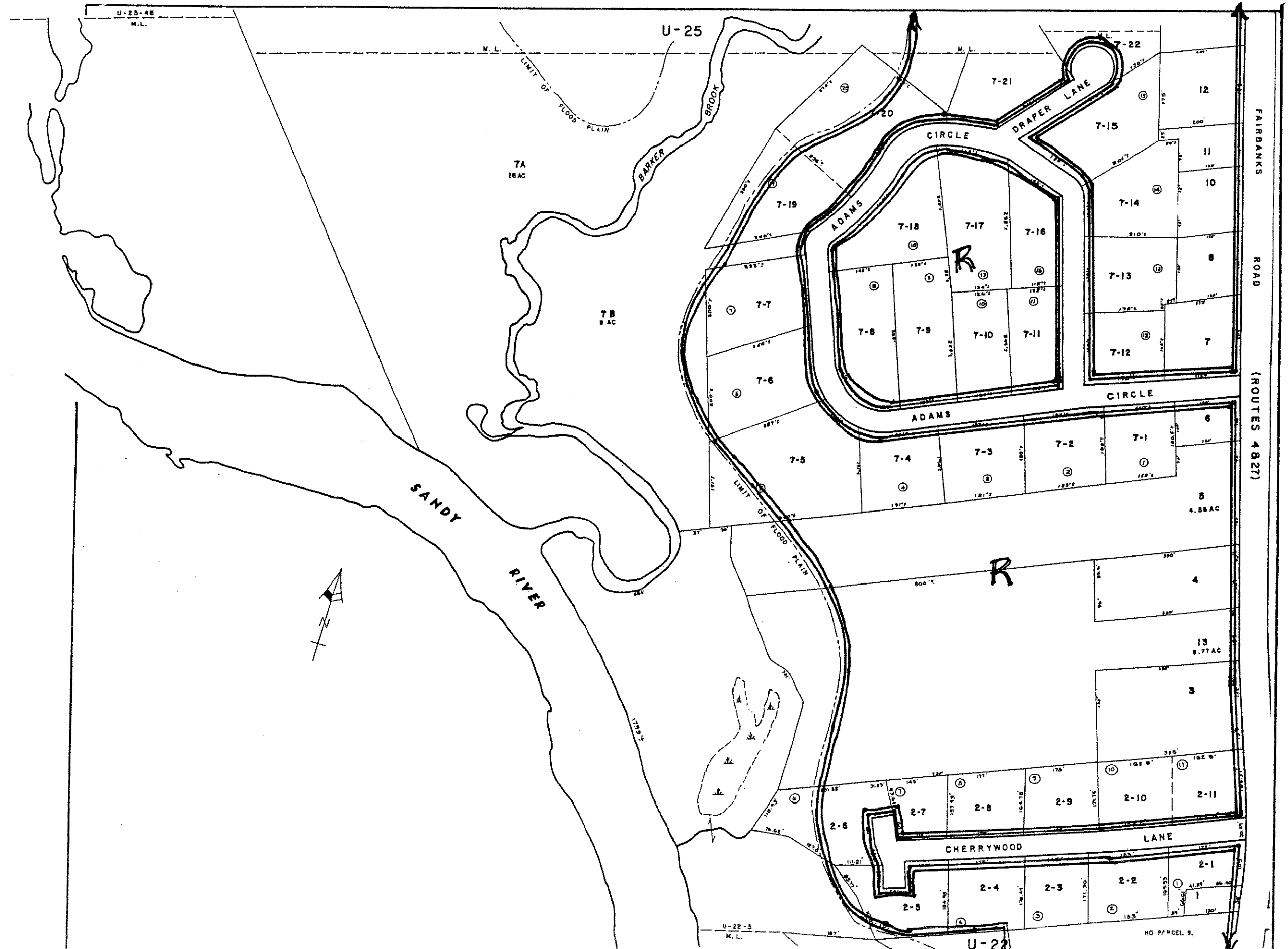
JOHN E. O'DONNELL & ASSOCIATES  
 AUBURN, MAINE  
 1969

PROPERTY MAP  
**FARMINGTON, MAINE**

0 100 200  
 SCALE IN FEET

**U-23**

NO PARCEL 31, 14, 5, 37, 29

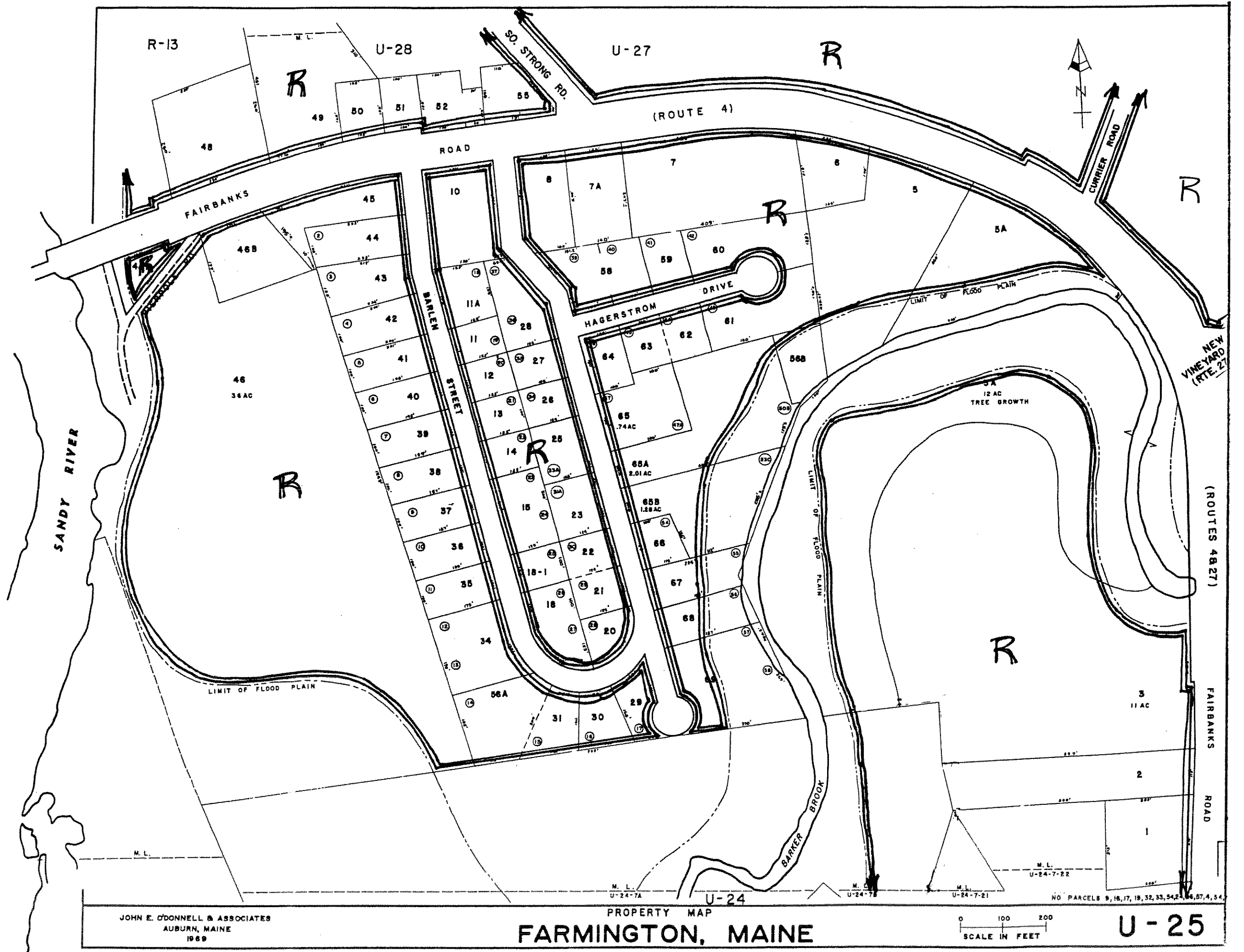


JOHN E. O'DONNELL & ASSOCIATES  
 AUBURN, MAINE  
 1969

PROPERTY MAP  
**FARMINGTON, MAINE**

0 100 200  
 SCALE IN FEET

U-24



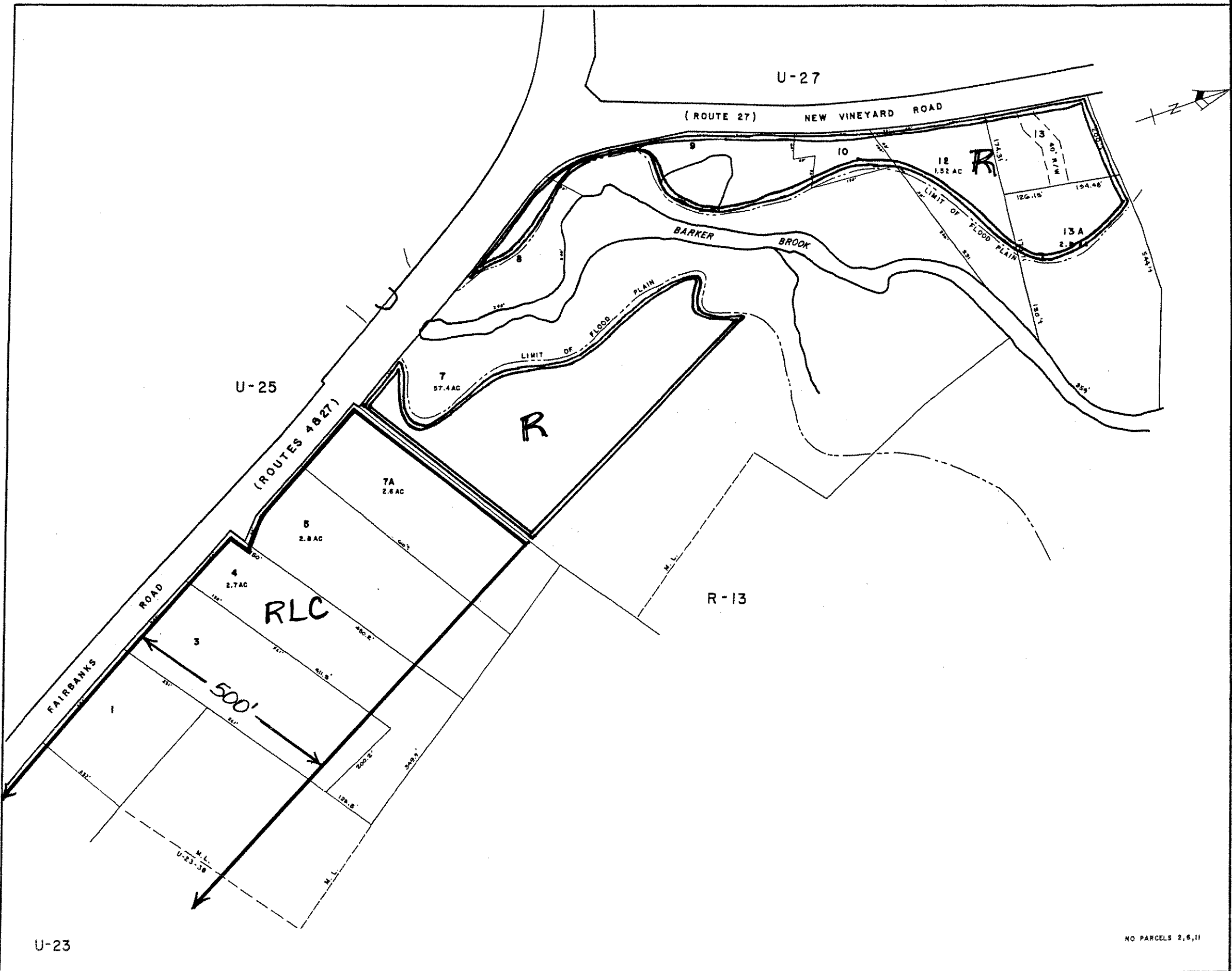
JOHN E. O'DONNELL & ASSOCIATES  
 AUBURN, MAINE  
 1969

PROPERTY MAP  
**FARMINGTON, MAINE**

0 100 200  
 SCALE IN FEET

**U-25**

NO PARCELS 9, 16, 17, 18, 32, 33, 34, 35, 36, 37, 4, 5, 4



U-23

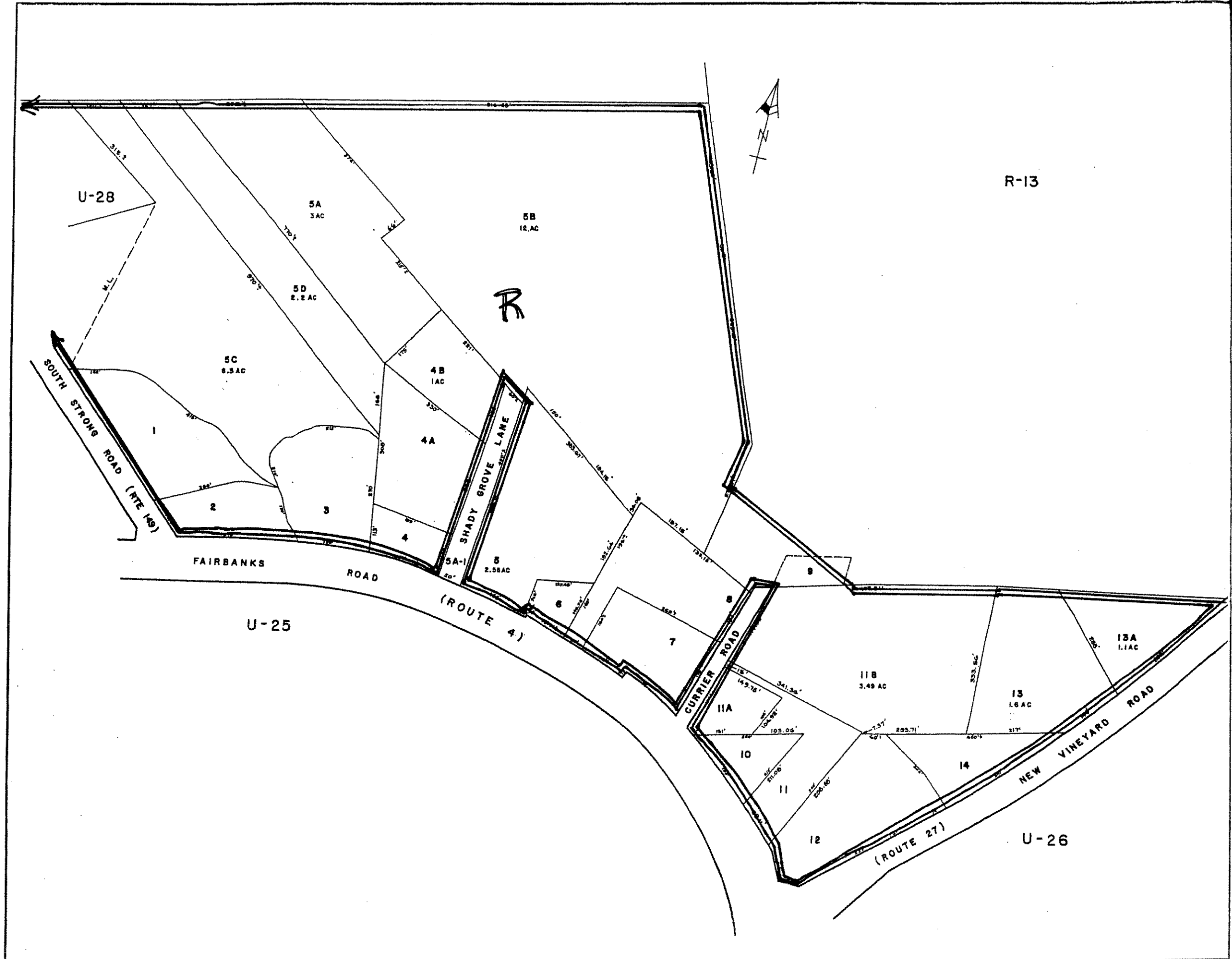
NO PARCELS 2, 6, 11

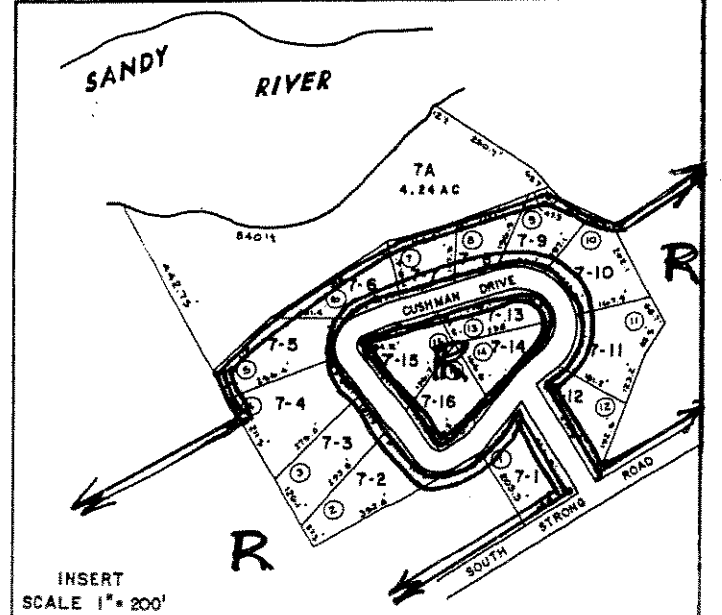
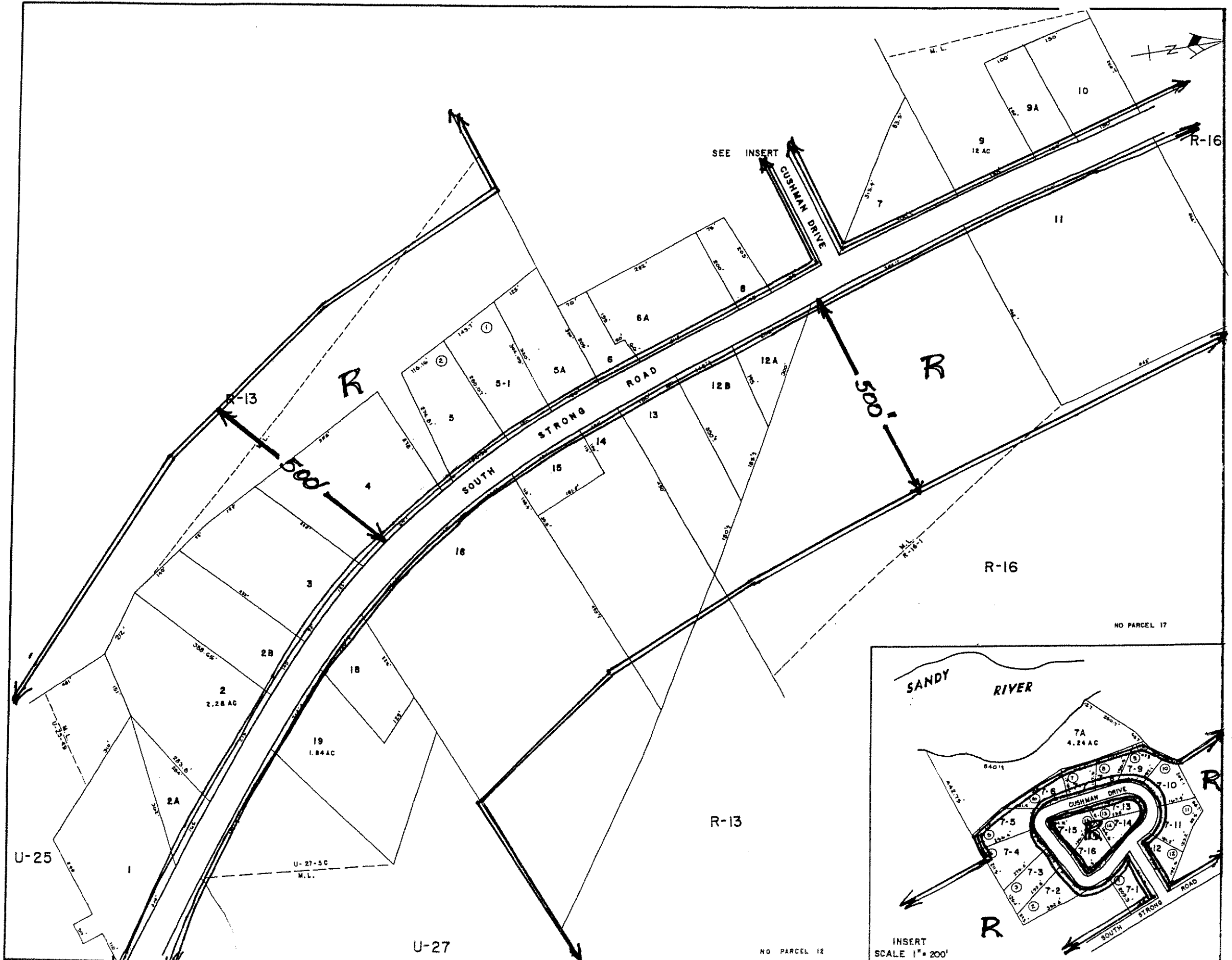
JOHN E. O'DONNELL & ASSOCIATES  
 AUBURN, MAINE  
 1969

PROPERTY MAP  
**FARMINGTON, MAINE**

0 100 200  
 SCALE IN FEET

**U-26**



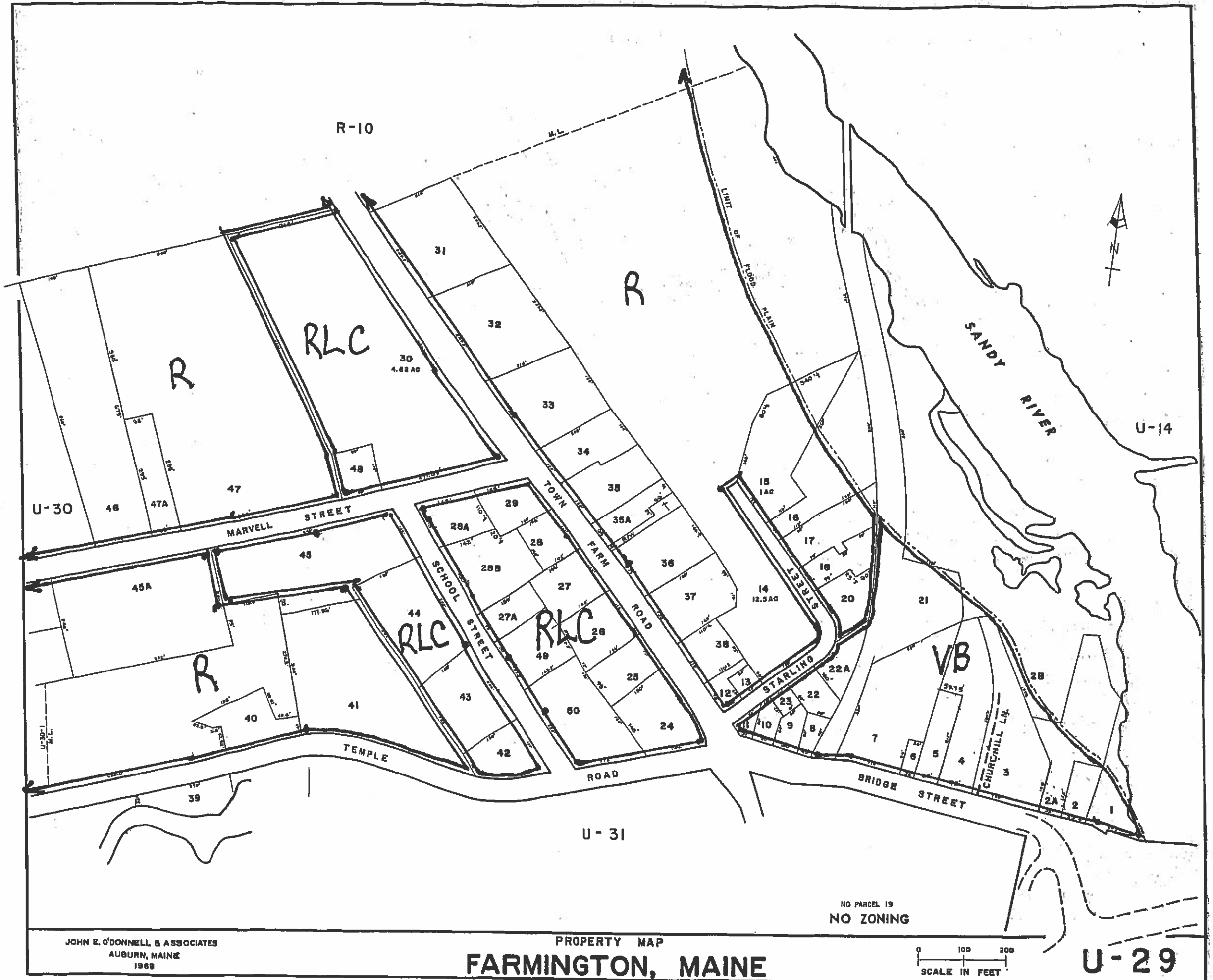


JOHN E. O'DONNELL & ASSOCIATES  
 AUBURN, MAINE  
 1969

PROPERTY MAP  
**FARMINGTON, MAINE**

0 100 200  
 SCALE IN FEET

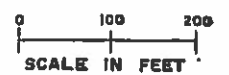
**U-28**



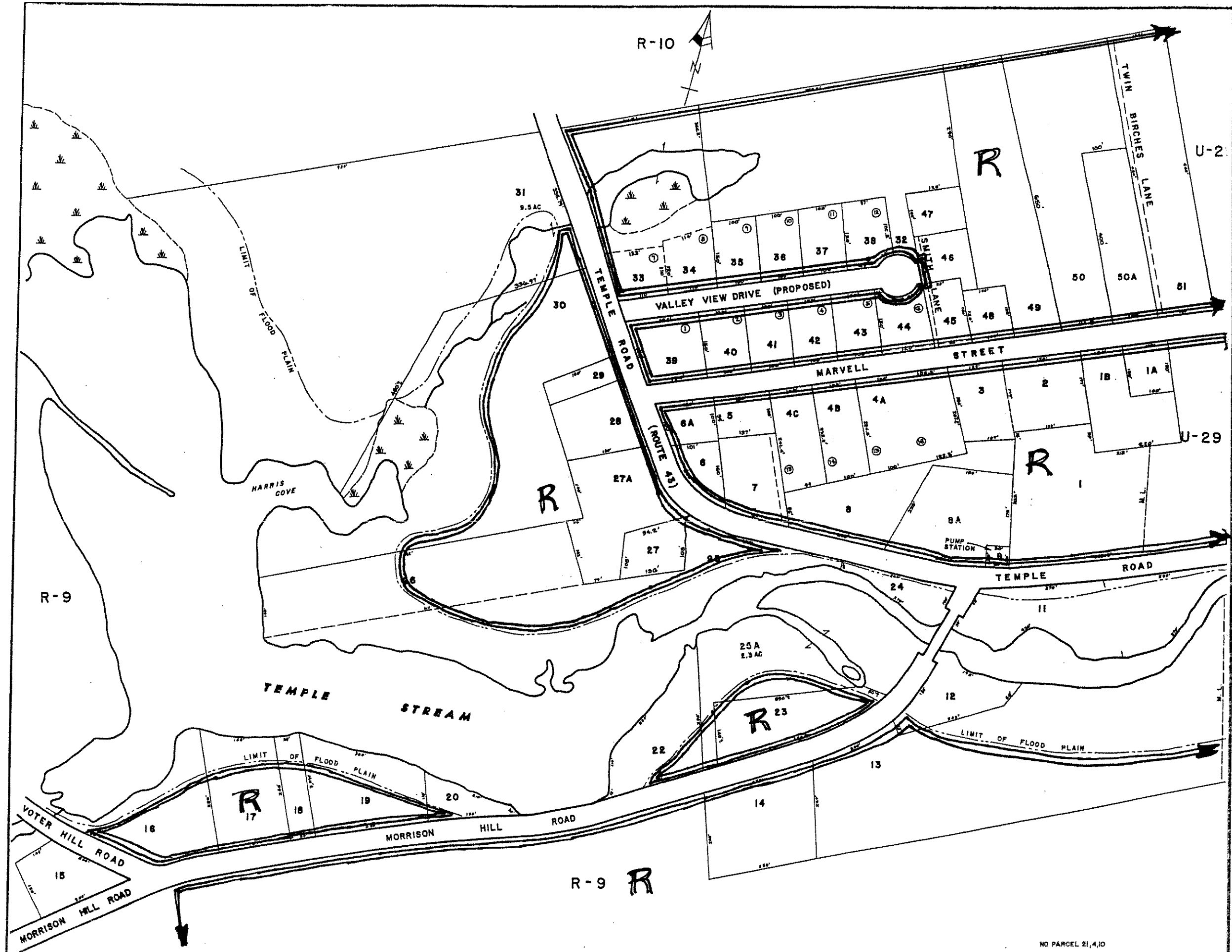
JOHN E. O'DONNELL & ASSOCIATES  
 AUBURN, MAINE  
 1968

PROPERTY MAP  
**FARMINGTON, MAINE**

NO PARCEL 19  
 NO ZONING

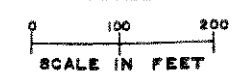


U-29



JOHN E. O'DONNELL & ASSOCIATES  
 AUBURN, MAINE  
 1969

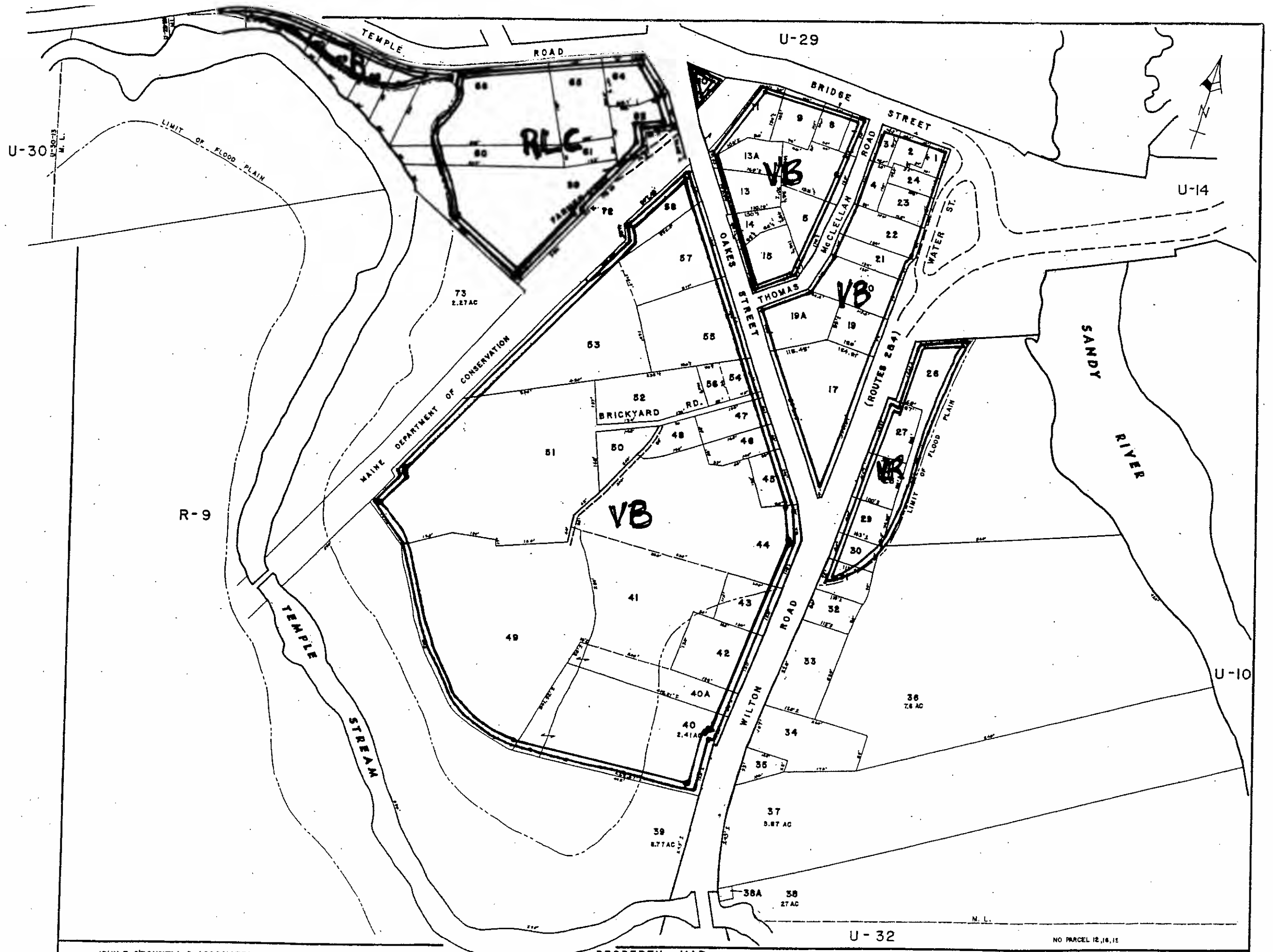
PROPERTY MAP  
**FARMINGTON, MAINE**



NO PARCEL 21,4,10

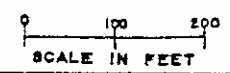
**U-30**





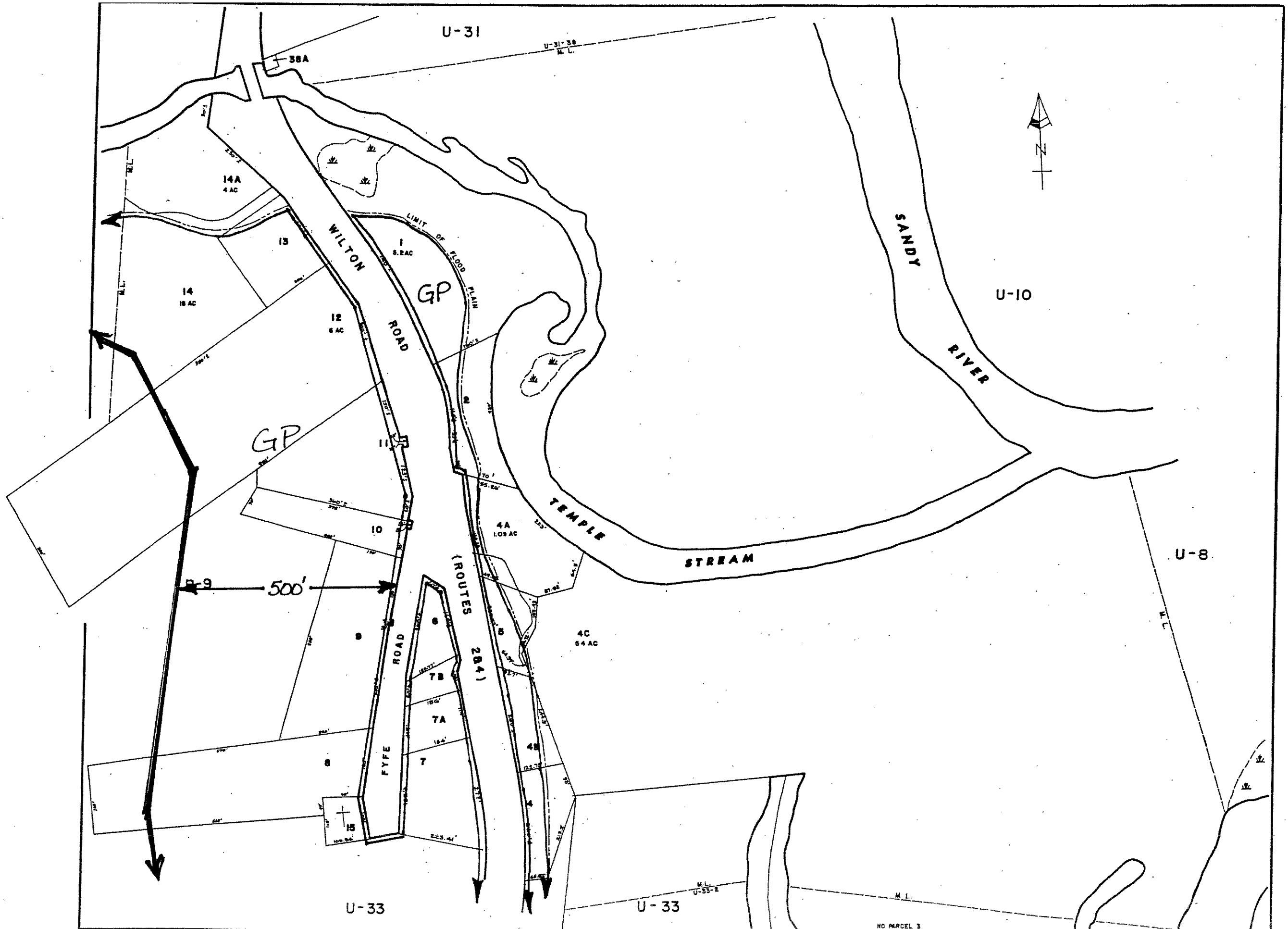
JOHN E. O'DONNELL & ASSOCIATES  
 AUBURN, MAINE  
 1989

PROPERTY MAP  
**FARMINGTON, MAINE**



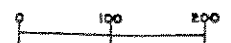
**U-31**

NO PARCEL 12, 14, 15



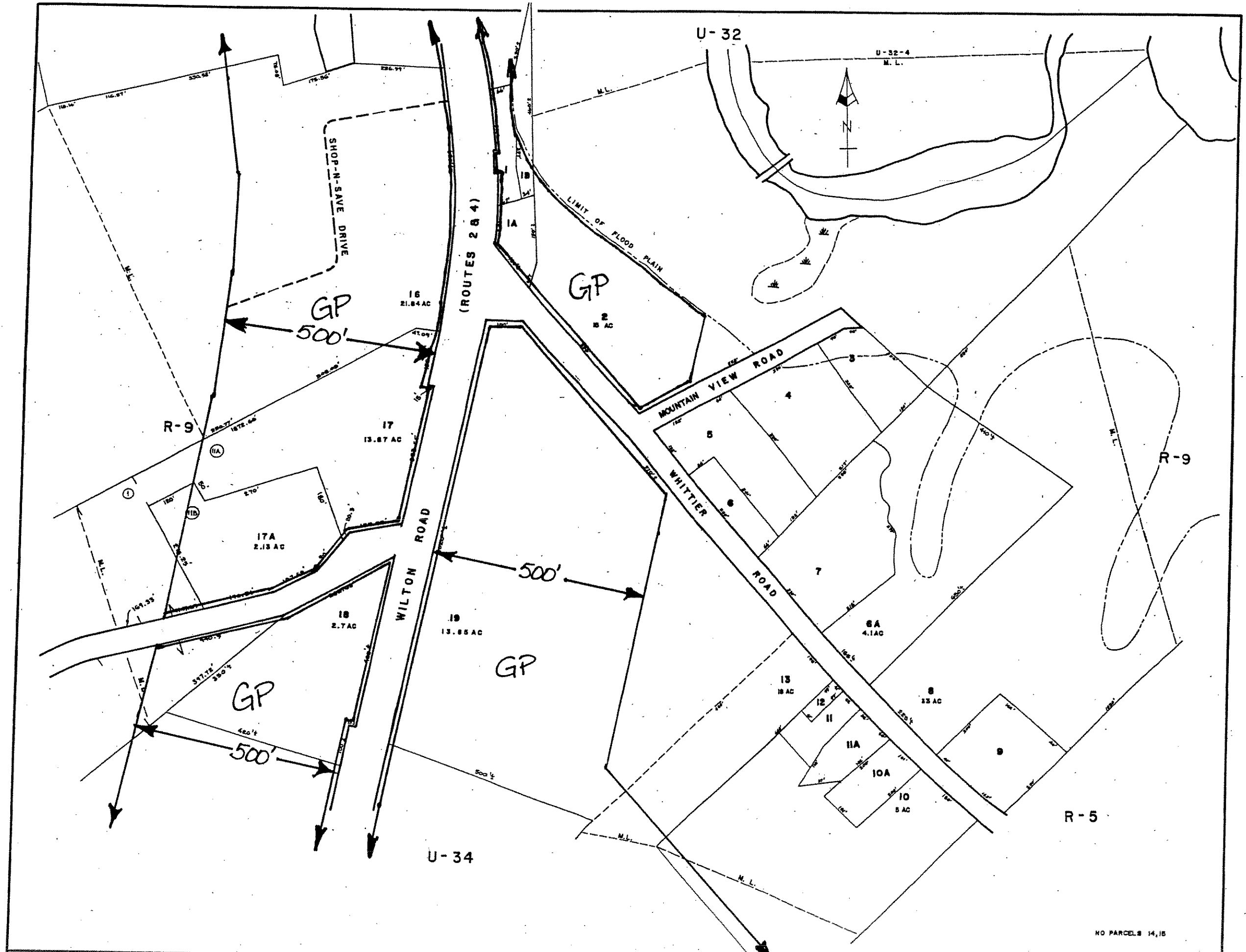
JOHN E. O'DONNELL & ASSOCIATES  
 AUBURN, MAINE  
 1969

PROPERTY MAP  
**FARMINGTON, MAINE**



**U-32**

NO PARCEL 3



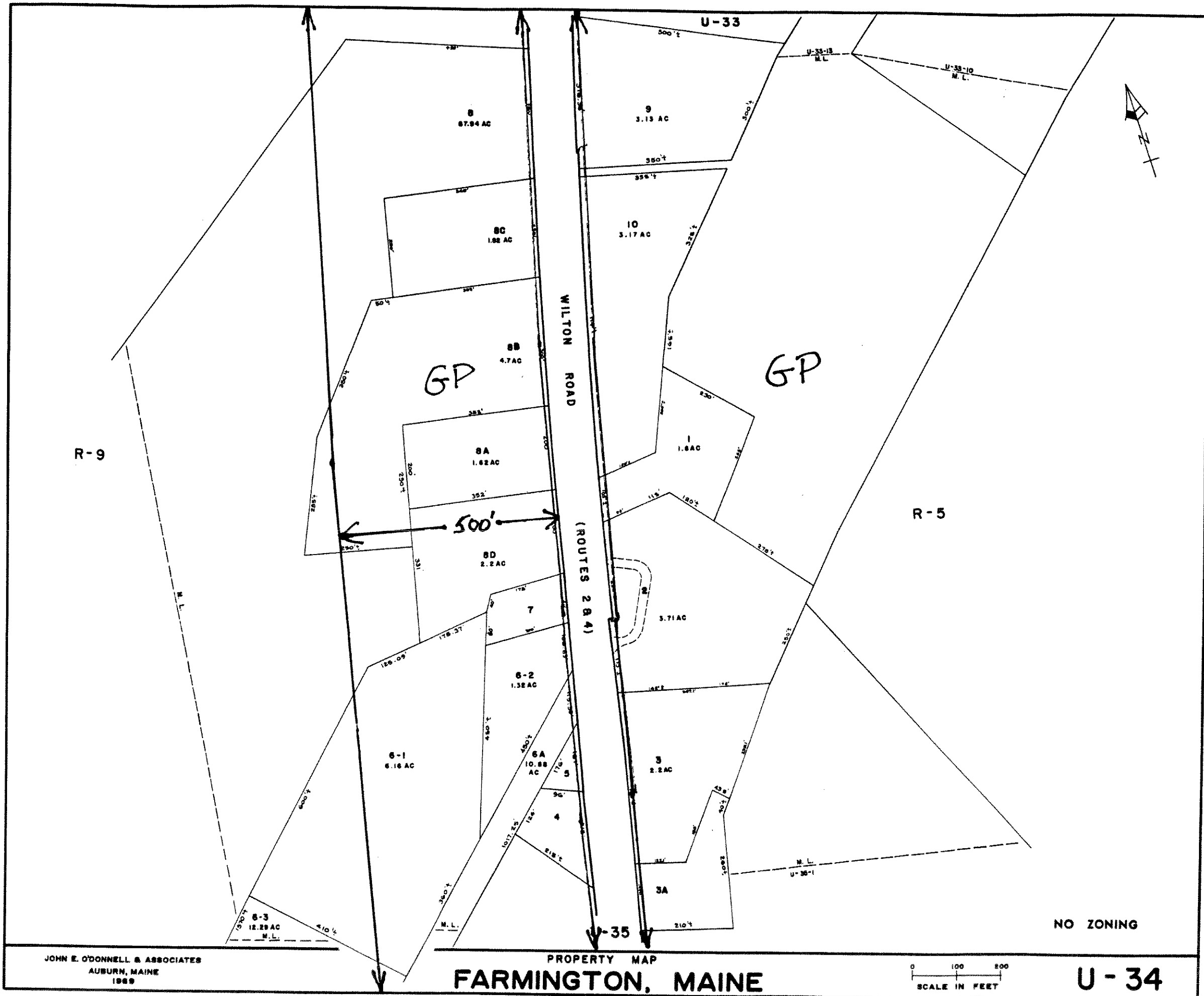
JOHN E. O'DONNELL & ASSOCIATES  
 AUBURN, MAINE  
 1969

PROPERTY MAP  
**FARMINGTON, MAINE**

0 100 200  
 Scale in Feet

U-33

NO PARCELS 14, 15



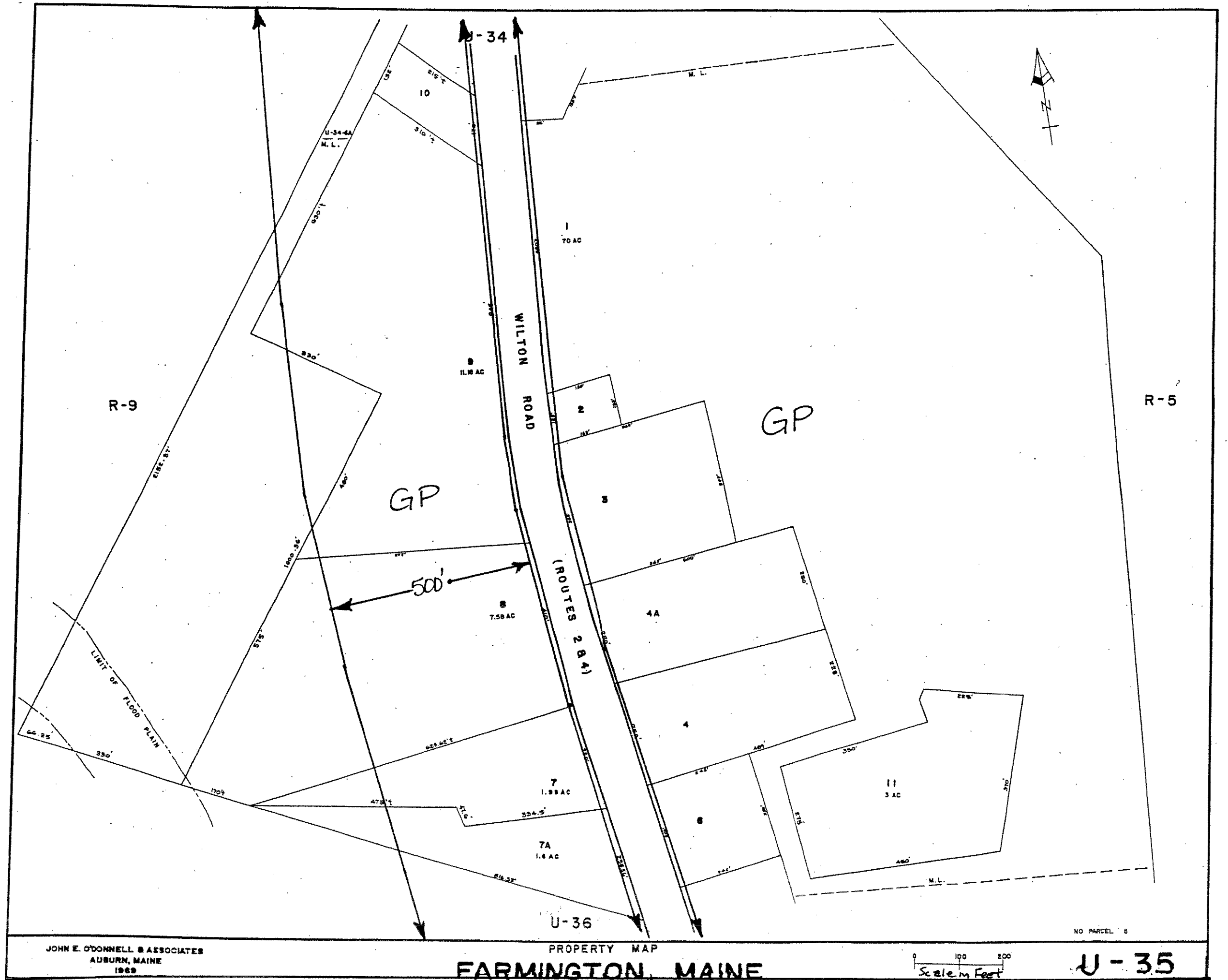
JOHN E. O'DONNELL & ASSOCIATES  
 AUBURN, MAINE  
 1969

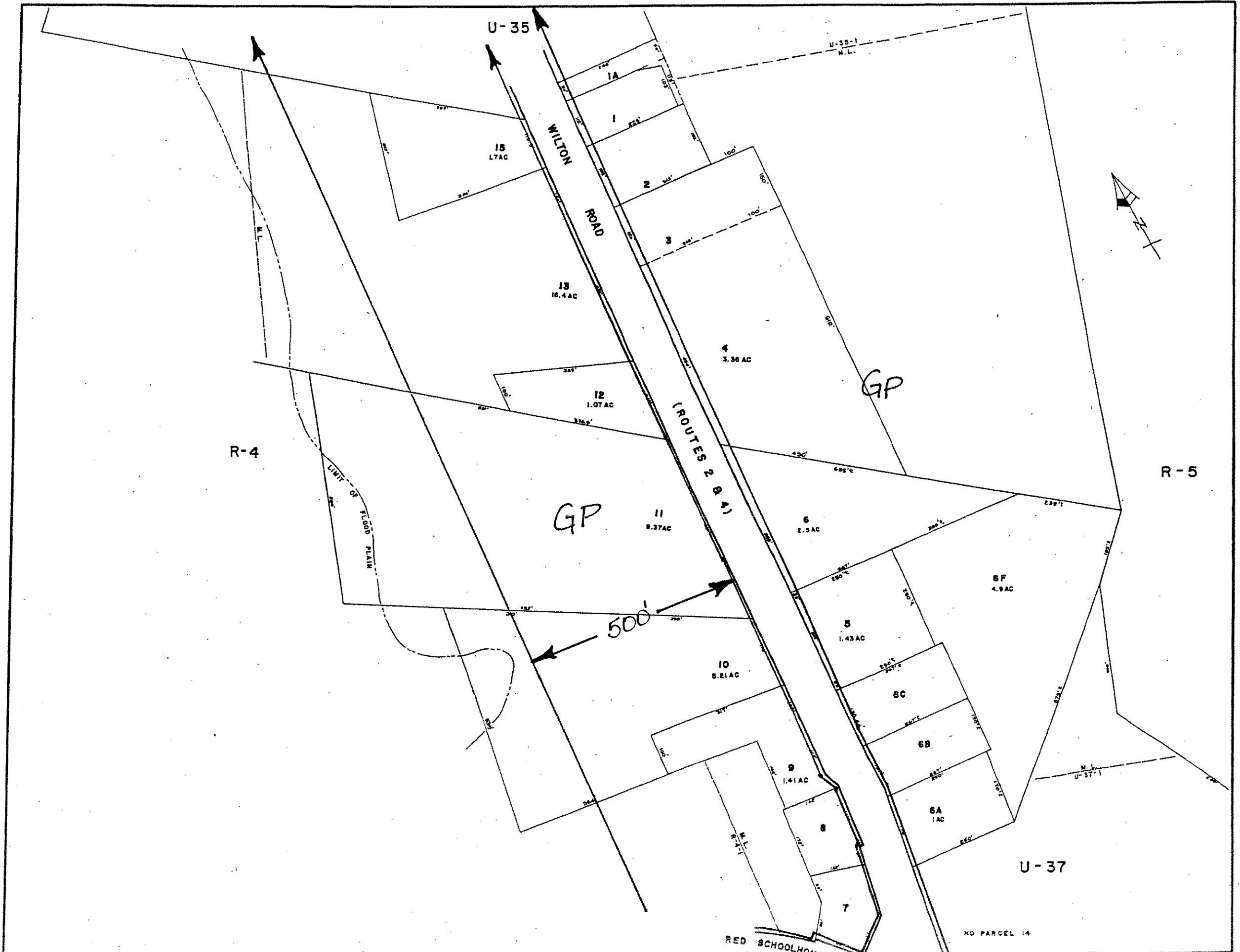
PROPERTY MAP  
**FARMINGTON, MAINE**

0 100 200  
 SCALE IN FEET

NO ZONING

**U-34**



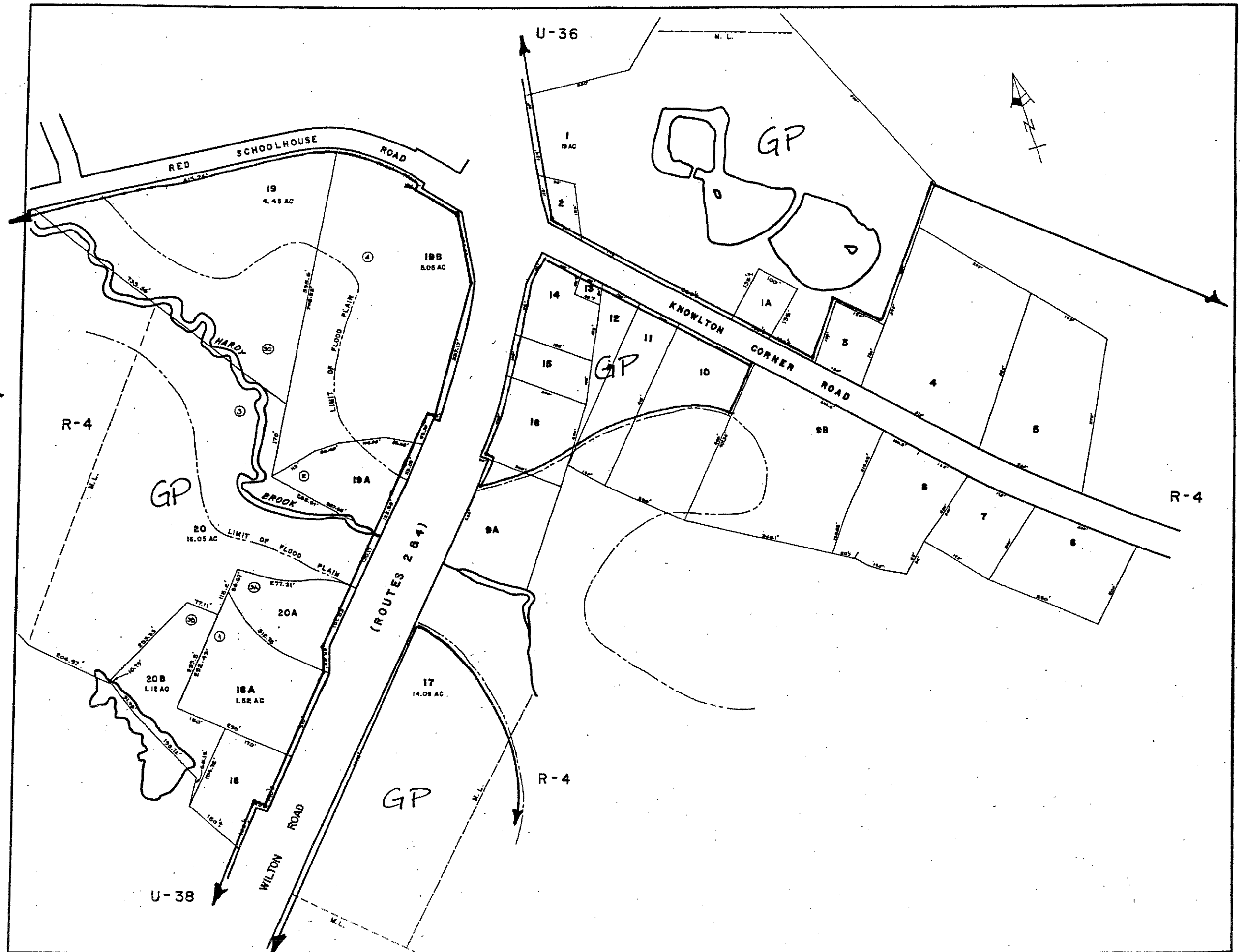


JOHN E. O'DONNELL & ASSOCIATES  
 AUBURN, MAINE  
 1969

PROPERTY MAP  
**FARMINGTON, MAINE**

0 100 200  
 Scale in Feet

U-36

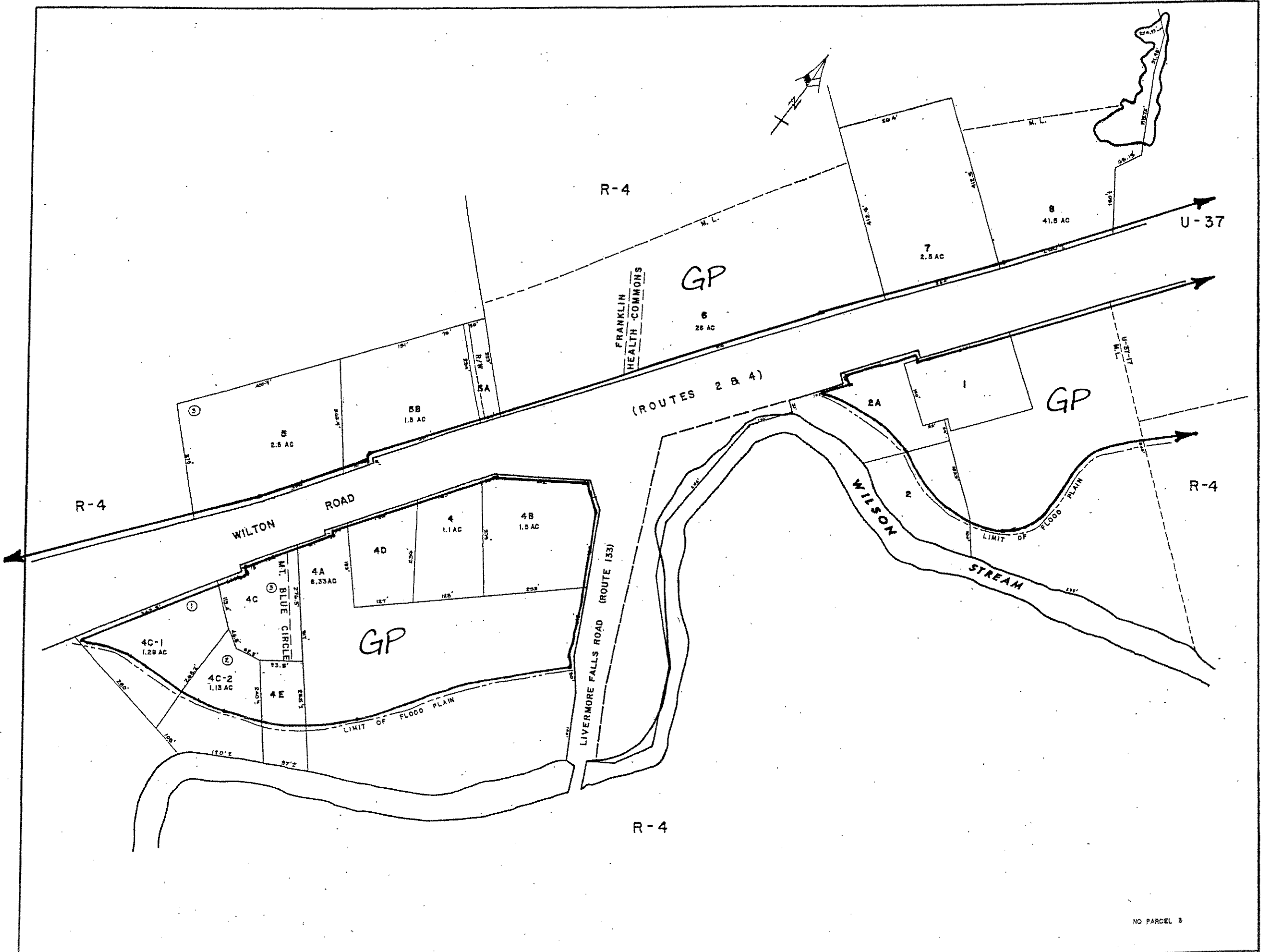


JOHN E. O'DONNELL & ASSOCIATES  
 AUBURN, MAINE  
 1969

PROPERTY MAP  
**FARMINGTON, MAINE**


0 100 200  
 Scale in Feet

U-37



JOHN E. O'DONNELL & ASSOCIATES  
 AUBURN, MAINE  
 1969

PROPERTY MAP  
**FARMINGTON, MAINE**



NO PARCEL 3

**U-38**